

MINISTRY OF FORESTS, LANDS AND NATURAL RESOURCE OPERATIONS

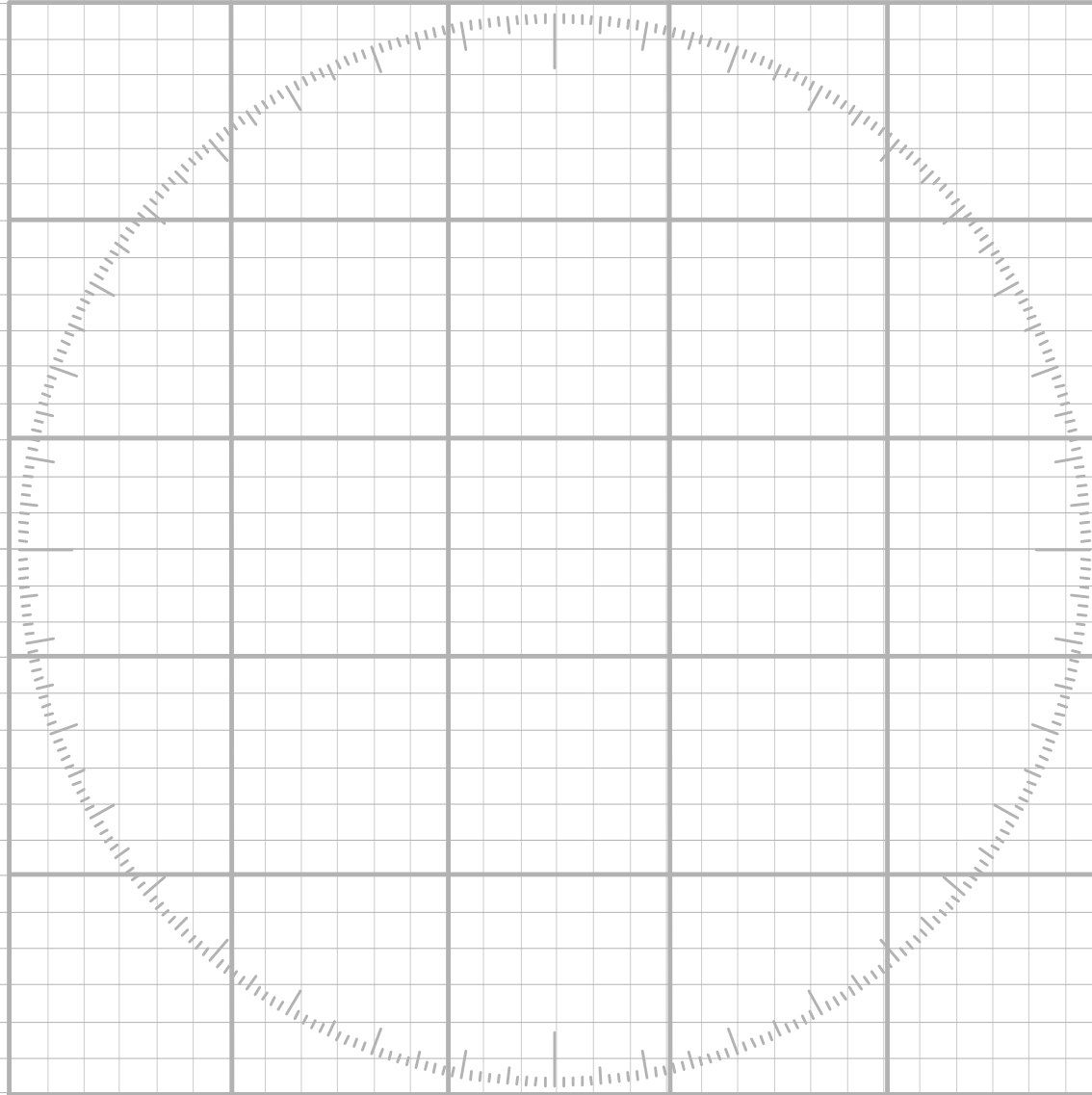
WILDFIRE ORIGIN & CAUSE REPORT FIELD DATA COLLECTION FORM

WILDFIRE MANAGEMENT BRANCH



















FIRE/INCIDENT NO:	DATE/TIME:	INVESTIGATOR(S):	Page _____ of _____
GPS INFO.:	CAMERA Infor.:	GENERAL GEOGRAPHIC INFO.:	

FEATURE NUMBER	FEATURES					USE IDENTIFIER	FIRE INDICATOR CATEGORY												FIRE DIR. BEARING	LOCATION		PHOTO NUMBER	REMARKS (use more than one line if required)
							LAT		LONG														
	N		W																				
	D°		"	"	D°			"	"														
A L B E P					PROTECTION	GRASS STEM	FOLIAGE FREEZE	ANGLE OF CHAR	SPALLING	CURLING	SOOTING	STAINING	ASH DEPOSIT	CUPPING	"V" PATTERN	0°							
																		•	•				
																		•	•				
																		•	•				
																		•	•				
																		•	•				
																		•	•				
																		•	•				
																		•	•				
																		•	•				
																		•	•				
																		•	•				
																		•	•				
																		•	•				
																		•	•				
																		•	•				
																		•	•				
																		•	•				
																		•	•				
																		•	•				
																		•	•				
																		•	•				
																		•	•				
																		•	•				
																		•	•				
																		•	•				
																		•	•				
																		•	•				
																		•	•				

INCIDENT:



**SKETCH MAP
LEGEND**

-  Advancing Burn Indicator
-  Backing Burn Indicator
-  Lateral Burn Indicator
-  Fire Perimeter
-  Fire Origin
-  Spot Fire
-  Structure
-  Wind(Direction/Speed)
-  Aerial Retardant Drop
-  Completed Dozer Line
-  Completed Handline
-  Decked Wood
-  Fence
-  Highway
-  Resource Road
-  Trail
-  Creek
-  Swamp