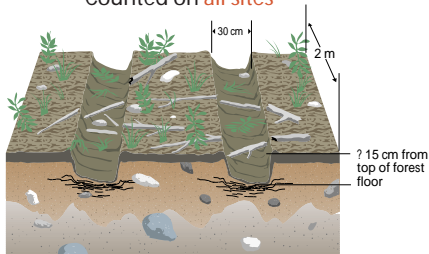


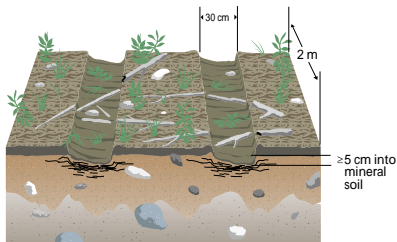
Wheel/Track Rut

Counted on **all sites**



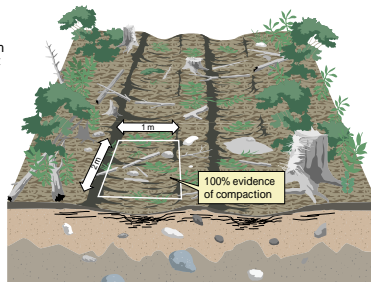
Wheel/Track Rut

Counted on **very high and high compaction hazard sites**



Repeated Machine Traffic

Counted on **very high, high and moderate compaction hazard sites**



Compacted Areas:

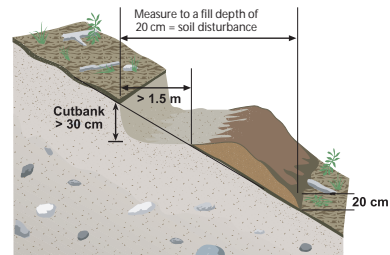
Counted on same sites as "repeated machine traffic," but compacted areas are larger (i.e., must be $>100 \text{ m}^2$ and $>5 \text{ m}$ wide).

Corduroyed Trail:

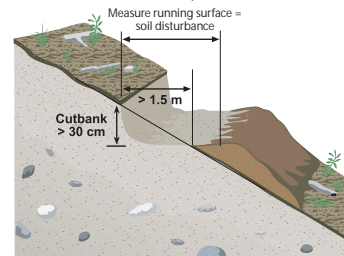
Logs and woody debris placed side-by-side to form a surface $>2 \text{ m}$ long capable of supporting machine traffic.

Temporary Excavated/Bladed Trails

Unfavorable Fill Slope Material (won't support tree growth)



Favorable Fill Slope Material



Always Counted

Deep Gouge


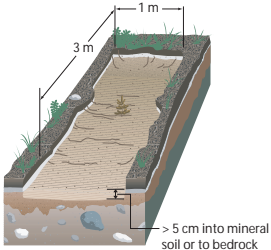
Wide Gouge
(80% of 1.8 m x 1.8 m)

Wide Scalp*
(80% of 1.8 m x 1.8 m)

Counted when VH soil displacement, compaction or erosion; or M or H likelihood of landslides.

Long Gouge
(100% of 1.0 m x 3.0 m)

Very Wide Scalp*
(80% of 3.0 m x 3.0 m)



* Scalp means the forest floor has been removed.



Forest Practices Branch
B.C. Ministry of Forests
Soil Disturbance Card June/05