

TABLE 5.2.1 Distribution of Fen Site Associations by biogeoclimatic zone

	BG PP	BWBS SWB	ESSF	ICH	IDF	MS	SBPS SBS	CDF	CWH	MH
Wf01 Water sedge – Beaked sedge		xx	x	xx	xxx	xxx	xxx		x ⁱ	
Wf02 Scrub birch – Water sedge		xxx	x	xx	xx	xx	xx			
Wf03 Water sedge – Peat-moss			xx				x			
Wf04 Barclay's willow – Water sedge – Glow mosses		x	xxx			x	x			
Wf05 Slender sedge – Common hook-moss		x		xx	xx	xx	xx			
Wf06 Slender sedge – Buckbean		x		x	x		x			
Wf07 Scrub birch – Buckbean – Shore sedge		x		x	x		x			
Wf08 Shore sedge – Buckbean – Hook-moss		x	x		x	x	x			
Wf09 Few-flowered spike-rush – Hook-moss			x			x	x			
Wf10 Hudson Bay clubrush – Red hook-moss							x			
Wf11 Tufted clubrush – Star moss		x	x	x		x	x			
Wf12 Narrow-leaved cotton-grass – Marsh-marigold			xxx							
Wf13 Narrow-leaved cotton-grass – Shore sedge			xx			x				
Wf50 Narrow-leaved cotton-grass – Peat-moss									x	xxx
Wf51 Sitka sedge – Peat-moss				x				xx	xx	
Wf52 Sweet gale – Sitka sedge								xx	xx ^s	
Wf53 Slender sedge – White beak-rush								x	xx ^s	

x = incidental; < 5% of wetlands

i = inland areas only

xx = minor; 5–25% of wetlands

s = southern subzones only

xxx = major; >25% of wetlands

TABLE 5.2.2 Fen Species Importance Table

Species		WF01	WF02	WF03	WF04	WF05	WF06	WF07	WF08
Shrubs	<i>Betula nana</i>								
	<i>Salix barclayi</i>								
	<i>Salix pedicellaris</i>								
	<i>Spiraea douglasii</i>								
	<i>Myrica gale</i>								
Herbs and Dwarf Shrubs	<i>Carex utriculata</i>								
	<i>Carex aquatilis</i>								
Shrubs	<i>Comarum palustre</i>								
	<i>Calamagrostis canadensis</i>								
Shrubs	<i>Carex lasiocarpa</i>								
	<i>Menyanthes trifoliata</i>								
Shrubs	<i>Carex limosa</i>								
	<i>Carex chordorrhiza</i>								
Shrubs	<i>Eleocharis quinqueflora</i>								
	<i>Trichophorum alpinum</i>								
Shrubs	<i>Trichophorum cespitosum</i>								
	<i>Eriophorum angustifolium</i>								
Shrubs	<i>Caltha leptosepala</i>								
	<i>Carex anthoxanthea</i>								
Shrubs	<i>Equisetum fluviatile</i>								
	<i>Carex magellanica</i>								
Shrubs	<i>Carex sitchensis</i>								
	<i>Rhynchospora alba</i>								
Shrubs	<i>Carex livida</i>								
	<i>Eriophorum chamissonis</i>								
Shrubs	<i>Vahlodea atropurpurea</i>								
	<i>Drosera anglica</i>								
Shrubs	<i>Hypericum anagalloides</i>								
	<i>Triantha glutinosa</i>								
Shrubs	<i>Schoenoplectus tabernaemontani</i>								
	<i>Fauria crista-galli</i>								
Shrubs	<i>Senecio triangularis</i>								
	<i>Andromeda polifolia</i>								
Shrubs	<i>Kalmia microphylla</i>								
	<i>Oxycoccus oxycoccus</i>								
Shrubs	<i>Triglochin maritima</i>								
	<i>Drosera rotundifolia</i>								
Shrubs	<i>Leptarrhena pyrolifolia</i>								
	<i>Platanthera dilatata</i>								
Shrubs	<i>Sanguisorba canadensis</i>								
	<i>Utricularia intermedia</i>								
Shrubs	<i>Viola palustris</i>								
	<i>Sphagnum Group I</i>								
Lichens and Mosses	<i>Aulaacomnium palustre</i>								
	<i>Drepanocladus spp.</i>								
Lichens and Mosses	<i>Sphagnum Group II</i>								
	<i>Tomentypnum nitens</i>								
Lichens and Mosses	<i>Philonotis fontana</i>								
	<i>Calliergon stramineum</i>								
Lichens and Mosses	<i>Scorpidium spp.</i>								
	<i>Campylopus stellatum</i>								
Lichens and Mosses	<i>Warnstorfia spp.</i>								
	<i>Meesia triquetra</i>								

Salix barclayi – *Carex aquatilis* – *Aulacomnium palustre*

General Description

Barclay's willow – Water sedge – Glow moss fen/swamps are common at subalpine elevations of the Sub-Boreal Interior, Southern Interior Mountains, and Northern Boreal Mountains. They occur on subalpine seepage slopes, along glacier-fed creeks, and in frost-prone basins.

Salix barclayi dominates the shrub layer with a scattering of other low shrub species. *Carex aquatilis* dominates the herb layer but is often accompanied by scattered high-elevation species such as *Caltha leptosepala*, *Eriophorum angustifolium*, and *Leptarrhena pyrolifolia*. The moss layer can be absent or moderately well developed.



Continuous (often copious) groundwater or snowmelt seepage is typical, and soils are cold. Peat is often shallow because of low biomass production but occasionally deep sedge peat deposits are encountered. Common soil types include terric Mesisols, Humisols, and Fibrisols

Characteristic Vegetation

Tree layer (0 - .5 - 3)

Shrub layer (10 - 35 - 95)

Salix barclayi

Herb layer (26 - 65 - 99)

Calamagrostis canadensis, *Carex aquatilis*,
C. sitchensis

Moss layer (0 - 15 - 95)

Aulacomnium palustre, *Mnium* spp.,
Philonotis fontana

Comments

Wf04 can occur alone or surrounding sedge or cotton-grass fens (Wf03 or Wf12), or in wet depressions within forb-rich subalpine meadows or carrs. The similar Sc03 is also common at high elevations in the Interior. However, the Sc03's low shrub physiognomy is the result of cold-air drainage not wet soils, and it is characterized by subalpine forbs with few hydrophytes.

Wetland Edatopic Grid

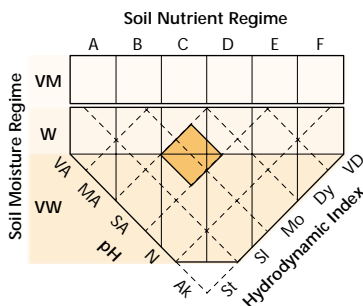


TABLE 5.2.1 Distribution of Fen Site Associations by biogeoclimatic zone

	BG PP	BWBS SWB	ESSF	ICH	IDF	MS	SBPS SBS	CDF	CWH	MH
Wf01 Water sedge – Beaked sedge		xx	x	xx	xxx	xxx	xxx		x ⁱ	
Wf02 Scrub birch – Water sedge		xxx	x	xx	xx	xx	xx			
Wf03 Water sedge – Peat-moss			xx				x			
Wf04 Barclay's willow – Water sedge – Glow mosses		x	xxx			x	x			
Wf05 Slender sedge – Common hook-moss		x		xx	xx	xx	xx			
Wf06 Slender sedge – Buckbean		x		x	x		x			
Wf07 Scrub birch – Buckbean – Shore sedge		x		x	x		x			
Wf08 Shore sedge – Buckbean – Hook-moss		x	x		x	x	x			
Wf09 Few-flowered spike-rush – Hook-moss			x			x	x			
Wf10 Hudson Bay clubrush – Red hook-moss							x			
Wf11 Tufted clubrush – Star moss		x	x	x		x	x			
Wf12 Narrow-leaved cotton-grass – Marsh-marigold			xxx							
Wf13 Narrow-leaved cotton-grass – Shore sedge			xx			x				
Wf50 Narrow-leaved cotton-grass – Peat-moss									x	xxx
Wf51 Sitka sedge – Peat-moss				x				xx	xx	
Wf52 Sweet gale – Sitka sedge								xx	xx ^s	
Wf53 Slender sedge – White beak-rush								x	xx ^s	

x = incidental; < 5% of wetlands

i = inland areas only

xx = minor; 5–25% of wetlands

s = southern subzones only

xxx = major; >25% of wetlands

TABLE 5.2.2 Fen Species Importance Table

Species		WF01	WF02	WF03	WF04	WF05	WF06	WF07	WF08
Shrubs	<i>Betula nana</i>								
	<i>Salix barclayi</i>								
	<i>Salix pedicellaris</i>								
	<i>Spiraea douglasii</i>								
	<i>Myrica gale</i>								
Herbs and Dwarf Shrubs	<i>Carex utriculata</i>								
	<i>Carex aquatilis</i>								
Shrubs	<i>Comarum palustre</i>								
	<i>Calamagrostis canadensis</i>								
Shrubs	<i>Carex lasiocarpa</i>								
	<i>Menyanthes trifoliata</i>								
Shrubs	<i>Carex limosa</i>								
	<i>Carex chordorrhiza</i>								
Shrubs	<i>Eleocharis quinqueflora</i>								
	<i>Trichophorum alpinum</i>								
Shrubs	<i>Trichophorum cespitosum</i>								
	<i>Eriophorum angustifolium</i>								
Shrubs	<i>Caltha leptosepala</i>								
	<i>Carex anthoxanthea</i>								
Shrubs	<i>Equisetum fluviatile</i>								
	<i>Carex magellanica</i>								
Shrubs	<i>Carex sitchensis</i>								
	<i>Rhynchospora alba</i>								
Shrubs	<i>Carex livida</i>								
	<i>Eriophorum chamissonis</i>								
Shrubs	<i>Vahlodea atropurpurea</i>								
	<i>Drosera anglica</i>								
Shrubs	<i>Hypericum anagalloides</i>								
	<i>Triantha glutinosa</i>								
Shrubs	<i>Schoenoplectus tabernaemontani</i>								
	<i>Fauria crista-galli</i>								
Shrubs	<i>Senecio triangularis</i>								
	<i>Andromeda polifolia</i>								
Shrubs	<i>Kalmia microphylla</i>								
	<i>Oxycoccus oxycoccus</i>								
Shrubs	<i>Triglochin maritima</i>								
	<i>Drosera rotundifolia</i>								
Shrubs	<i>Leptarrhena pyrolifolia</i>								
	<i>Platanthera dilatata</i>								
Shrubs	<i>Sanguisorba canadensis</i>								
	<i>Utricularia intermedia</i>								
Shrubs	<i>Viola palustris</i>								
	<i>Sphagnum Group I</i>								
Lichens and Mosses	<i>Aulacomnium palustre</i>								
	<i>Drepanocladus spp.</i>								
Lichens and Mosses	<i>Sphagnum Group II</i>								
	<i>Tomentypnum nitens</i>								
Lichens and Mosses	<i>Philonotis fontana</i>								
	<i>Calliergon stramineum</i>								
Lichens and Mosses	<i>Scorpidium spp.</i>								
	<i>Campyllum stellatum</i>								
Lichens and Mosses	<i>Warnstorfia spp.</i>								
	<i>Meesia triquetra</i>								

Carex lasiocarpa – *Drepanocladus aduncus*

General Description

Slender sedge – Common hook-moss fens are common throughout the Interior at elevations below 1400 m. These fens occur on peat flats surrounding small lakes and ponds or in infilled palustrine basins. Prolonged shallow surface flooding and continual surface peat saturation are typical.



Carex lasiocarpa and *Drepanocladus aduncus* are constant dominants. Other large water sedges, such as *C. aquatilis* and *C. utriculata*, are also common. There can be a very sparse shrub cover of *Salix pedicellaris*, *S. candida*, or *Betula nana*. The moss layer is usually well developed but is occasionally absent. Hook-

mosses usually dominate with occasional inclusions of other brown mosses.

Deep peat deposits are common but some sites may occur on thin organic veneers. Mesisols are the most common soil type but Humisols and Fibrisols also occur.

Characteristic Vegetation

- Tree layer (0 - 0 - 0)
- Shrub layer (0 - 3 - 10)
- Herb layer (13 - 60 - 100)
- Carex aquatilis*, *C. lasiocarpa*, *C. utriculata*
- Moss layer (0 - 55 - 100)
- Drepanocladus aduncus*

Comments

Some **Wf05** sites are marsh-like with deep flooding, low diversity, and virtually no moss layer. The related **Wf06** occurs on floating mats with a more equitable water regime and hummock/hollow topography. Slender-sedge fens (**Wf05**, **Wf06**) occur in locations similar to the **Wf01** but seem to represent sites with longer surface saturation and more basic soil water. Similar sites in coastal areas are described by the **Wf53**.

Wetland Edatopic Grid

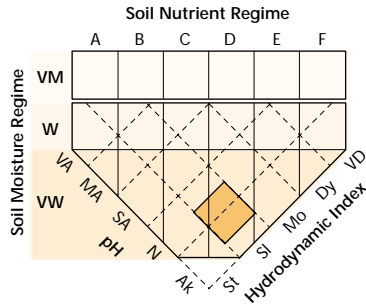


TABLE 5.3.1 Distribution of Marsh Site Associations by biogeoclimatic zone

	BG PP	BWBS SWB	ESSF	ICH	IDF	MS	SBPS SBS	CDF	CWH	MH
Wm01 Beaked sedge – Water sedge	x	xx	x	xxx	xxx	xx	xx		x	
Wm02 Swamp horsetail – Beaked sedge		x		x	x	x	xx			
Wm03 Awned sedge	x				x					
Wm04 Common spike-rush	x	x		xx	x	x	xx		x	
Wm05 Cattail	xxx	x		xx	xx	x	xx	xx	x ^s	
Wm06 Great bulrush	xxx	x		x	xx	xx	x	x	x	
Wm07 Baltic rush	x				xx					
Wm50 Sitka sedge – Hemlock-parsley								xx	xx	
Wm51 Three-way sedge				x				x	x	

x = incidental; < 5% of wetlands

xx = minor; 5–25% of wetlands

xxx = major; >25% of wetlands

s = southern subzones only

TABLE 5.3.2 Marsh Species Importance Table

Species		Wm01	Wm02	Wm03	Wm04	Wm05
Herbs and Dwarf Shrubs	<i>Carex utriculata</i>					
	<i>Carex aquatilis</i>					
	<i>Equisetum fluviatile</i>					
	<i>Comarum palustre</i>					
	<i>Sium suave</i>					
	<i>Carex exsiccata</i>					
	<i>Carex atherodes</i>					
	<i>Polygonum amphibium</i>					
	<i>Eleocharis palustris</i>					
	<i>Potamogeton richardsonii</i>					
	<i>Typha latifolia</i>					
	<i>Schoenoplectus acutus</i>					
	<i>Menyanthes trifoliata</i>					
	<i>Utricularia macrorhiza</i>					
	<i>Juncus balticus</i>					
	<i>Hordeum jubatum</i>					
	<i>Potentilla anserina</i>					
	<i>Calamagrostis canadensis</i>					
	<i>Cicuta douglasii</i>					
	<i>Lysichiton americanus</i>					
	<i>Oenanthe sarmentosa</i>					
	<i>Galium trifidum</i>					
	<i>Spiraea douglasii</i>					
	<i>Carex sitchensis</i>					
	<i>Nuphar lutea</i> ssp. <i>polysepala</i>					
	<i>Dulichium arundinaceum</i>					
Mosses	<i>Drepanocladus</i> spp.					
	<i>Wamstorfia</i> spp.					

Carex utriculata – *Carex aquatilis*

General Description

Beaked sedge – Water sedge marshes constitute the most common and widespread Marsh Site Association in the province. The **Wm01** occurs in all subzones from low to sub-alpine elevations on sites that are inundated by shallow,

low-energy floodwaters and that experience some late-season drawdown. These marshes are found in a wide variety of landscape positions including flooded beaver ponds, lake margins, floodplains, and palustrine basins.



Species diversity is low and plant cover is strongly dominated by *Carex utriculata* and *C. aquatilis* with scattered forbs, aquatics, and mosses. On sites experiencing significant surface drying, species diversity increases and sites become more meadow-like. Species such as *Calamagrostis canadensis*, *Geum macrophyllum*, or *Deschampsia cespitosa* can become prominent.

The **Wm01** occurs over a wide range of site conditions on mineral substrates with thin peat veneers. Common soil types include Gleysols and Terric Humisols.

Characteristic Vegetation

- Tree layer (0 - 0 - 0)
- Shrub layer (0 - 0 - 5)
- Herb layer (13 - 80 - 100)
- Carex aquatilis*, *C. utriculata*
- Moss layer (0 - 5 - 100)

Comments

The **Wf01** and **Wm01** have similar plant communities, but, because these units are species-poor and the two dominant sedge species have a wide ecological amplitude, the plant community poorly differentiates between sites on peat (**Wf01**) and those on mineral soil (**Wm01**). In general, the **Wm01** is more deeply flooded, has more dynamic hydrology, and has a higher cover of *C. utriculata*.

The **Wm02** is another similar community that occurs on more hydrologically dynamic locations such as lake margins or floodplains. In cooler climates the **Wm01** frequently develops into **Wf01** on sites with less dynamic hydrology.

Some **Wm01** sites have scattered tall shrubs; those sites supporting > 10% shrub cover are described by Swamp Site Associations (Section 5.4).

Wetland Edatopic Grid

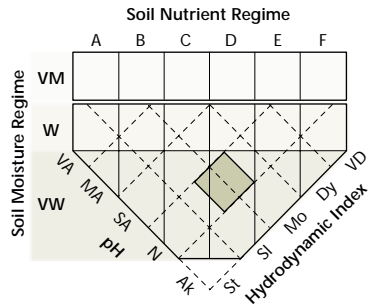


TABLE 5.2.1 Distribution of Fen Site Associations by biogeoclimatic zone

	BG PP	BWBS SWB	ESSF	ICH	IDF	MS	SBPS SBS	CDF	CWH	MH
Wf01 Water sedge – Beaked sedge		xx	x	xx	xxx	xxx	xxx		x ⁱ	
Wf02 Scrub birch – Water sedge		xxx	x	xx	xx	xx	xx			
Wf03 Water sedge – Peat-moss			xx				x			
Wf04 Barclay's willow – Water sedge – Glow mosses		x	xxx			x	x			
Wf05 Slender sedge – Common hook-moss		x		xx	xx	xx	xx			
Wf06 Slender sedge – Buckbean		x		x	x		x			
Wf07 Scrub birch – Buckbean – Shore sedge		x		x	x		x			
Wf08 Shore sedge – Buckbean – Hook-moss		x	x		x	x	x			
Wf09 Few-flowered spike-rush – Hook-moss			x			x	x			
Wf10 Hudson Bay clubrush – Red hook-moss							x			
Wf11 Tufted clubrush – Star moss		x	x	x		x	x			
Wf12 Narrow-leaved cotton-grass – Marsh-marigold			xxx							
Wf13 Narrow-leaved cotton-grass – Shore sedge			xx			x				
Wf50 Narrow-leaved cotton-grass – Peat-moss									x	xxx
Wf51 Sitka sedge – Peat-moss				x				xx	xx	
Wf52 Sweet gale – Sitka sedge								xx	xx ^s	
Wf53 Slender sedge – White beak-rush								x	xx ^s	

x = incidental; < 5% of wetlands

i = inland areas only

xx = minor; 5–25% of wetlands

s = southern subzones only

xxx = major; >25% of wetlands

TABLE 5.2.2 Fen Species Importance Table

Species		WF01	WF02	WF03	WF04	WF05	WF06	WF07	WF08
Shrubs	<i>Betula nana</i>								
	<i>Salix barclayi</i>								
	<i>Salix pedicellaris</i>								
	<i>Spiraea douglasii</i>								
	<i>Myrica gale</i>								
Herbs and Dwarf Shrubs	<i>Carex utriculata</i>								
	<i>Carex aquatilis</i>								
Shrubs	<i>Comarum palustre</i>								
	<i>Calamagrostis canadensis</i>								
Shrubs	<i>Carex lasiocarpa</i>								
	<i>Menyanthes trifoliata</i>								
Shrubs	<i>Carex limosa</i>								
	<i>Carex chordorrhiza</i>								
Shrubs	<i>Eleocharis quinqueflora</i>								
	<i>Trichophorum alpinum</i>								
Shrubs	<i>Trichophorum cespitosum</i>								
	<i>Eriophorum angustifolium</i>								
Shrubs	<i>Caltha leptosepala</i>								
	<i>Carex anthoxanthea</i>								
Shrubs	<i>Equisetum fluviatile</i>								
	<i>Carex magellanica</i>								
Shrubs	<i>Carex sitchensis</i>								
	<i>Rhynchospora alba</i>								
Shrubs	<i>Carex livida</i>								
	<i>Eriophorum chamissonis</i>								
Shrubs	<i>Vahlodea atropurpurea</i>								
	<i>Drosera anglica</i>								
Shrubs	<i>Hypericum anagalloides</i>								
	<i>Triantha glutinosa</i>								
Shrubs	<i>Schoenoplectus tabernaemontani</i>								
	<i>Fauria crista-galli</i>								
Shrubs	<i>Senecio triangularis</i>								
	<i>Andromeda polifolia</i>								
Shrubs	<i>Kalmia microphylla</i>								
	<i>Oxycoccus oxycoccus</i>								
Shrubs	<i>Triglochin maritima</i>								
	<i>Drosera rotundifolia</i>								
Shrubs	<i>Leptarrhena pyrolifolia</i>								
	<i>Platanthera dilatata</i>								
Shrubs	<i>Sanguisorba canadensis</i>								
	<i>Utricularia intermedia</i>								
Shrubs	<i>Viola palustris</i>								
	<i>Sphagnum Group I</i>								
Lichens and Mosses	<i>Aulaconnium palustre</i>								
	<i>Drepanocladus spp.</i>								
Lichens and Mosses	<i>Sphagnum Group II</i>								
	<i>Tomentypnum nitens</i>								
Lichens and Mosses	<i>Philonotis fontana</i>								
	<i>Calliergon stramineum</i>								
Lichens and Mosses	<i>Scorpidium spp.</i>								
	<i>Campyllum stellatum</i>								
Lichens and Mosses	<i>Warnstorfia spp.</i>								
	<i>Meesia triquetra</i>								

Carex limosa – *Menyanthes trifoliata* – *Drepanocladus*

General Description

The Shore sedge – Buckbean – Hook-moss is an uncommon, rich Fen Site Association that occurs mainly at higher elevations throughout the Interior (700–1800 m) in colder subzones. These fens occur on pond-side floating mats or in flarks of patterned fens where there is prolonged shallow flooding to no more than several centimetres.

Carex limosa rooted in shallow water is the constant dominant on these sites. *Menyanthes trifoliata* occurs on most sites but can be very sparse or absent on some. A diversity of species tolerant of permanent saturation such as *Carex chordorrhiza*, *Equisetum fluviatile*, and *Andromeda polifolia* commonly occur with low cover.



Peat deposits are shallow (0.5 m) to very deep (> 6 m), fibric or mesic, and derived from fine sedges and brown mosses. Fibrisols are the most common soil type.

Characteristic Vegetation

Tree layer (0 - 0 - 0)
Shrub layer (0 - .5 - 10)
Herb layer (14 - 35 - 100)
C. limosa, *Menyanthes trifoliata*
Moss layer (1 - 85 - 100)
Drepanocladus spp.

Comments

This is the most common and dominant Site Association in patterned fens. In weakly patterned fens, the Wf08 occurs over ribs and flarks. Where there is a more pronounced rib/flark pattern, the Wf08 will typically occur in flarks and the floristically similar, shrubby Wf07 on elevated ribs.

The Wf06 occurs on wetter and more hydrologically dynamic sites than the Wf08. Similarly stagnant sites with acidic soil water are occupied by the Wb13. The Wf08 has similar hydrology to the Wf09 and Wf10, but with more mobile groundwater and greater degree of surface flooding. Wf08 sites may become Wb13 sites in some circumstances.

Peat deposits are often consistent throughout the profile, and peat core contents of fine sedge and brown mosses are readily identifiable. This suggests that these ecosystems can be stable and long-lived.

Wetland Edatopic Grid

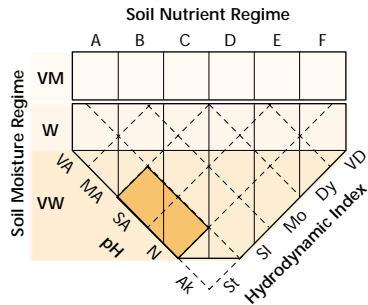


TABLE 5.3.1 Distribution of Marsh Site Associations by biogeoclimatic zone

	BG PP	BWBS SWB	ESSF	ICH	IDF	MS	SBPS SBS	CDF	CWH	MH
Wm01 Beaked sedge – Water sedge	x	xx	x	xxx	xxx	xx	xx		x	
Wm02 Swamp horsetail – Beaked sedge		x		x	x	x	xx			
Wm03 Awned sedge	x				x					
Wm04 Common spike-rush	x	x		xx	x	x	xx		x	
Wm05 Cattail	xxx	x		xx	xx	x	xx	xx	x ^s	
Wm06 Great bulrush	xxx	x		x	xx	xx	x	x	x	
Wm07 Baltic rush	x				xx					
Wm50 Sitka sedge – Hemlock-parsley								xx	xx	
Wm51 Three-way sedge				x				x	x	

x = incidental; < 5% of wetlands

xx = minor; 5–25% of wetlands

xxx = major; >25% of wetlands

s = southern subzones only

TABLE 5.3.2 Marsh Species Importance Table

Species		Wm01	Wm02	Wm03	Wm04	Wm05
Herbs and Dwarf Shrubs	<i>Carex utriculata</i>					
	<i>Carex aquatilis</i>					
	<i>Equisetum fluviatile</i>					
	<i>Comarum palustre</i>					
	<i>Sium suave</i>					
	<i>Carex exsiccata</i>					
	<i>Carex atherodes</i>					
	<i>Polygonum amphibium</i>					
	<i>Eleocharis palustris</i>					
	<i>Potamogeton richardsonii</i>					
	<i>Typha latifolia</i>					
	<i>Schoenoplectus acutus</i>					
	<i>Menyanthes trifoliata</i>					
	<i>Utricularia macrorhiza</i>					
	<i>Juncus balticus</i>					
	<i>Hordeum jubatum</i>					
	<i>Potentilla anserina</i>					
	<i>Calamagrostis canadensis</i>					
	<i>Cicuta douglasii</i>					
	<i>Lysichiton americanus</i>					
	<i>Oenanthe sarmentosa</i>					
	<i>Galium trifidum</i>					
	<i>Spiraea douglasii</i>					
	<i>Carex sitchensis</i>					
	<i>Nuphar lutea</i> ssp. <i>polysepala</i>					
	<i>Dulichium arundinaceum</i>					
Mosses	<i>Drepanocladus</i> spp.					
	<i>Wamstorfia</i> spp.					

Equisetum fluviatile – *Carex utriculata*

General Description

The Swamp horsetail – Beaked sedge Marsh Site Association is uncommon at lower elevations throughout the Interior. Common locations are in back-levee depressions along sediment-laden, low-gradient streams, protected bays of large lakes, or hydrologically modified (flooded) fens. The **Wm02** also occurs along the Coast in tidal reaches of large rivers above saltwater influence.

Plant diversity is low. Sites are dominated by *Equisetum fluviatile* with *Carex utriculata* sometimes co-dominating; often there are scattered aquatics such as *Potamogeton* and *Myriophyllum* spp. The **Wm02** is similar to the **Wm01** but is distinguished by its higher hydrodynamic index and by the dominance of *E. fluviatile*.



Soils are derived from silty or fine-sandy fluvium, deep limnic deposits at open margins of lakes, or recently flooded peat. Rego Gleysols and Terric Humisols are common soil types.

Characteristic Vegetation

Tree layer (0 - 0 - 0)

Shrub layer (0 - 0 - 4)

Herb layer (18 - 85 - 100)

C. utriculata, *Equisetum fluviatile*

Moss layer (0 - 0 - 90)

Comments

E. fluviatile is tolerant of extreme variations in water depth and high rates of sedimentation and can colonize exposed mineral or peat soils. It has been used to revegetate the extreme environment of the drawdown zone in reservoirs.

On fluvial sites, the **Wm02** is usually adjacent to tall-willow swamps or low bench communities. In lake systems, **Wm02** commonly adjoins open water and other marsh communities.

Wetland Edatopic Grid

