

FS301 Form

Forest Service Road Discontinue and Close Form

This form is used to Discontinue and Close a Forest Service Road in accordance with the provisions of Section 121 (9) of the *Forest Act*.

File No. FOR-11250-32/332012F
FSR Project No. _____

RESPONSIBLE PROGRAM: Natural Resource Operations _____ BCTS _____

Forest District _____

Natural Resource District _____

FSR NAME _____

and identified in the following manner:

on the attached document or Exhibit A sketch dated: May 13th, 2020

See attached request letter.

DISCONTINUANCE AND CLOSURE APPROVED

Please check to indicate the type of notice[s] that was given.

Please indicate the date or dates of notification: _____.

_____ District website	_____ District Notice Board	_____ Press Release /
_____ Stakeholder letter	_____ On-Site Signage	_____ Press Package
_____ Newspaper	_____ Email Distribution List	_____ Radio
_____ TV ad	_____ FLNR website	_____ Gov BC Website
_____ Other [Please summarize]	_____	

District Manager

Effective Date

Date Signed

Distribution: Senior Project Manager, Forest Land Acquisitions, Forest Tenures Branch, Victoria.
Please attach a copy, photograph or summary of the Notice.



Province of British Columbia

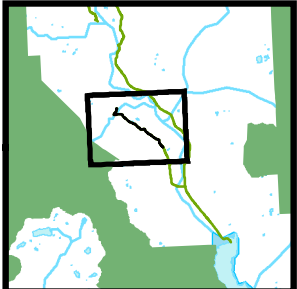
Exhibit A

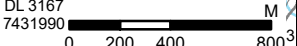
MAP OF FSR 8394 (shown in bold black)			
FOREST REGION : RSC FOREST DISTRICT : DCK	TSA : 30 LAND DISTRICT : YDYD	PULPWOOD AGREEMENT :	MGT UNIT TYPE : Timber Supply Area MGT UNIT NO : 30
ESF NUMBER : xxxxxxxx MAP SHEET NUMBER : 92G.067	SCALE : 1:30,000 at ANSIA Size LENGTH (Km) : 4.79438	UTM ZONE: 10 NAD : 83	DRAWN BY : KV DATE : 2020-05-13

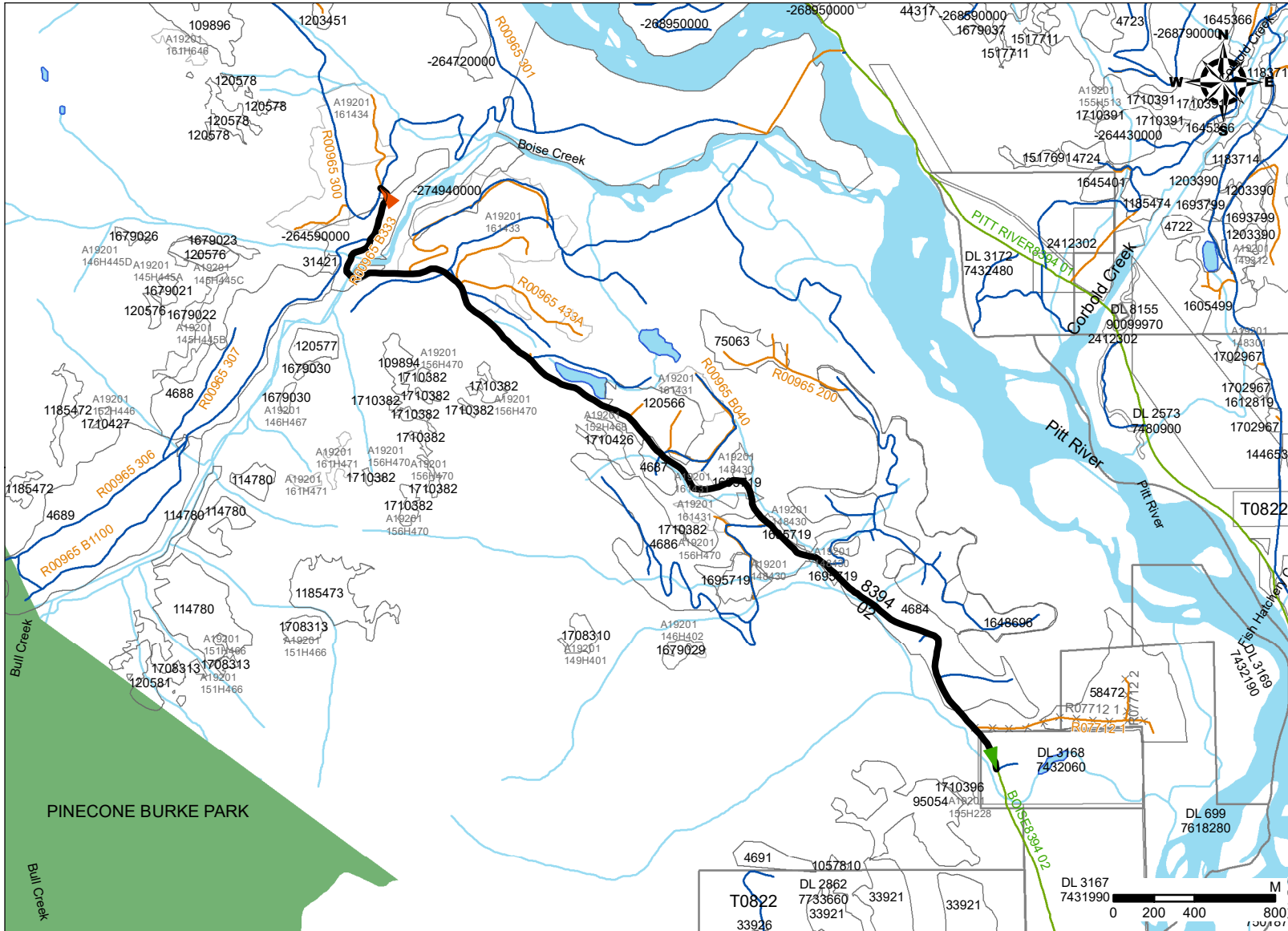
Legend

- Tenure Road Application
- Retired Roads
- PoFC
- PoFT
- Crown Tenures
- Survey Parcels
- Right of Way
- Freeway
- Arterial/Collector Road
- Local Road
- Forest Service Roads
- Road Permits
- SUP Roads
- Recreation Lines
- Transmission lines
- Pipelines
- RAILWAY TRACKS
- Lakes/Rivers/Streams
- Recreation and Parks

8394.02 Pitt River Boise
(Length: 4.79438 km R/W: 75m)
PoFC UTM10
PoFT UTM10: 522073, 5496957



 M



PINECONE BURKE PARK



The **Teal-Jones Group**™

Teal Cedar Products Ltd.

17897 TRIGGS ROAD, SURREY, B.C. V4N 4M8
OFFICE: (604) 587-8700 FAX: (604) 581-4104

April 29, 2020

Ministry of Forests, Lands and Natural Resource Operations
46360 Airport Road,
Chilliwack, BC
V2P 1A5

Via E-mail

Attention: Mr. Mike Peters
District Manager

Dear Sir:

RE: Request to Transfer a Section of Forest Service Road 8394.02 (Pitt-Boise FSR) to Teal Cedar Products Ltd.'s Road Permit R00965.

Teal Cedar Products Ltd. hereby requests the transfer of a section of Forest Service Road (FSR) 8394.02 from station 3+284 to the end of the FSR at station 8+262 to Road Permit R00965.

As you know, the Boise FSR has a gazetted Right-of-Way of 37.5m on either side of centerline. This ensures continued access to adjacent private properties (District Lot 3167 and 3168) as shown on the attached map. No other private properties or known interest exist beyond station 3+284.

If you have any other questions, please contact me at 604-587-8790 or email at tsprangers@tealjones.com

Regards,
TEAL CEDAR PRODUCTS LTD.

Taylor Sprangers, RPF
Engineer