

**Finlay Creek
K52024
Public Information Map**






Perimeter Date: 07/09/2017
Fire Size: 2139 ha




BRITISH COLUMBIA
www.gov.bc.ca
Ministry of Forests, Lands & Natural Resource Operations
BC Wildfire Service

Disclaimer:
Wildfire data may not reflect the most current fire situation, and therefore should only be used for reference purposes. Wildfire data is refreshed when practicable and individual fire update frequency will vary. The information is intended for general purposes only and should not be relied on as accurate because fires are dynamic and circumstances may change quickly.

Legend

-  Fire Perimeter
-  Main Road
-  Forest Service Road
-  Conservancy
-  BC Park



0 0.5 1 1.5 2
Kilometers
1:50,000

Fire perimeter information is influenced by visibility conditions. Information shown may not reflect the current fire situation. Not all areas within perimeter have been burned.