





C50744 Kleena Kleene
C50934 Colwell
Prohibition Areas


 **Prohibition Area***

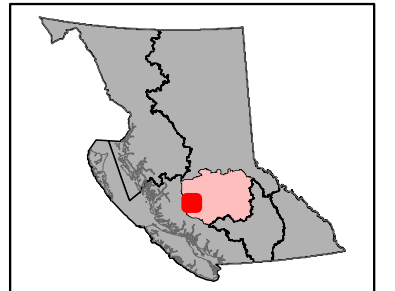
 Cariboo Fire Centre

 Forest District Boundary

 BC Parks / Protected Area

1:250,000


 Km
0 1.5 3 6 9



Effective Date:
1400 hrs (PDT) August 23, 2017

Prohibition Area
This order applies to Crown land within the perimeter of the Kleena Kleene Wildfires, C50744 and C50934 (the "Wildfires"), and to the Crown land 5 kilometres immediately beyond the perimeter of the Wildfires but does not apply to foreshore or Crown land covered by water within the restricted area. Under this Order and section 11(2) of the Wildfire Act, a person must not remain in or enter the restricted area unless the person:

- (1) first receives written authorization of an official designated for the purposes of the Wildfire Act, or
- (2) enters the area only in the course of:
 - (a) travelling to or from his or her residence, that is not under an evacuation order;
 - (b) using a highway as defined in the Transportation Act;
 - (c) travelling as a person acting in an official capacity, as defined in section 56 of the Wildfire Act;
 - (d) travelling for the purpose of supporting wildfire suppression activities

Produced By:
 **BRITISH COLUMBIA**

Ministry of Forests, Lands & Natural Resource Operations
BC Wildfire Service

Created Date: August 23, 2017
Created by: prodger
Coordinate System: NAD 1983 Albers

