





C50647 Hanceville Fire Prohibition Area


 **Prohibition Area***

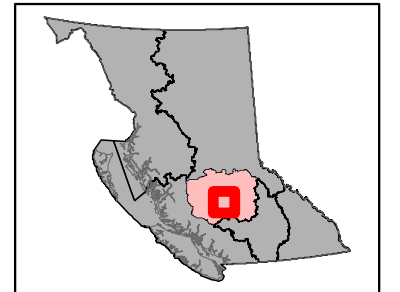
 Cariboo Fire Centre

 Forest District Boundary

 BC Parks / Protected Area

1:550,000

 Km
0 3.5 7 14 21



Effective Date:
1400 hrs (PDT) August 23, 2017

Prohibition Area
This order applies to Crown land within the perimeter of the Hanceville Wildfire C50647 (the "Wildfire") and to the Crown land 10 kilometres immediately beyond the perimeter of the Wildfire, but does not apply to foreshore or Crown land covered by water.

Under this Order and section 11(2) of the Wildfire Act, a person must not remain in or enter the restricted area unless the person:

- (1) first receives written authorization of an official designated for the purposes of the Wildfire Act, or
- (2) enters the area only in the course of:
 - (a) travelling to or from his or her residence, that is not under an evacuation order;
 - (b) using a highway as defined in the Transportation Act;
 - (c) travelling as a person acting in an official capacity, as defined in section 56 of the Wildfire Act;
 - (d) travelling for the purpose of supporting wildfire suppression activities

Produced By:



BRITISH COLUMBIA

www.gov.bc.ca

Ministry of Forests, Lands & Natural Resource Operations
BC Wildfire Service



Created Date: August 23, 2017
Created by: prodger
Coordinate System: NAD 1983 Albers

