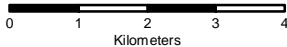


# Elephant Hill (K20637) Public Information Map

Perimeter Date: 04/09/2017  
 Approximate Fire Size: 192725 ha



1:110,000






Ministry of Forests, Lands & Natural Resource Operations  
 BC Wildfire Service

**Disclaimer:**  
 Wildfire data may not reflect the most current fire situation, and therefore should only be used for reference purposes. Wildfire data is refreshed when practicable and individual fire update frequency will vary. The information is intended for general purposes only and should not be relied on as accurate because fires are dynamic and circumstances may change quickly.

**Fire perimeter information is influenced by visibility conditions.**

**Information shown may not reflect the current fire situation.**

**Not all areas within the perimeter have been burned.**

-  Fire Perimeter
-  Fire Centre
-  BC Park, Protected Area, Eco Reserve