


**Diamond Creek
K51406
Public Information Map**

Perimeter Date: September 11, 2017











Fire Size: 9,583.7 Ha (Canada)


 **BRITISH COLUMBIA**
www.gov.bc.ca

Ministry of Forests, Lands & Natural Resource Operations
BC Wildfire Service

Disclaimer:
Wildfire data may not reflect the most current fire situation, and therefore should only be used for reference purposes. Wildfire data is refreshed when practicable and individual fire update frequency will vary. The information is intended for general purposes only and should not be relied on as accurate because fires are dynamic and circumstances may change quickly.

Legend

-  Mountain Peak
-  Fire Perimeter
-  Boundary (International)
-  Trail
-  Forest Service Road
-  Road Permit
-  Road
-  Recreation Site
-  BC Park, Protected Area, Eco Reserve
-  Private Land

 0 0.5 1 1.5 2 2.5 3 3.5
Kilometers

1:120,000