

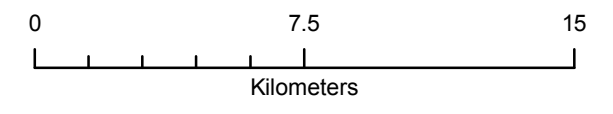
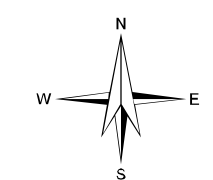
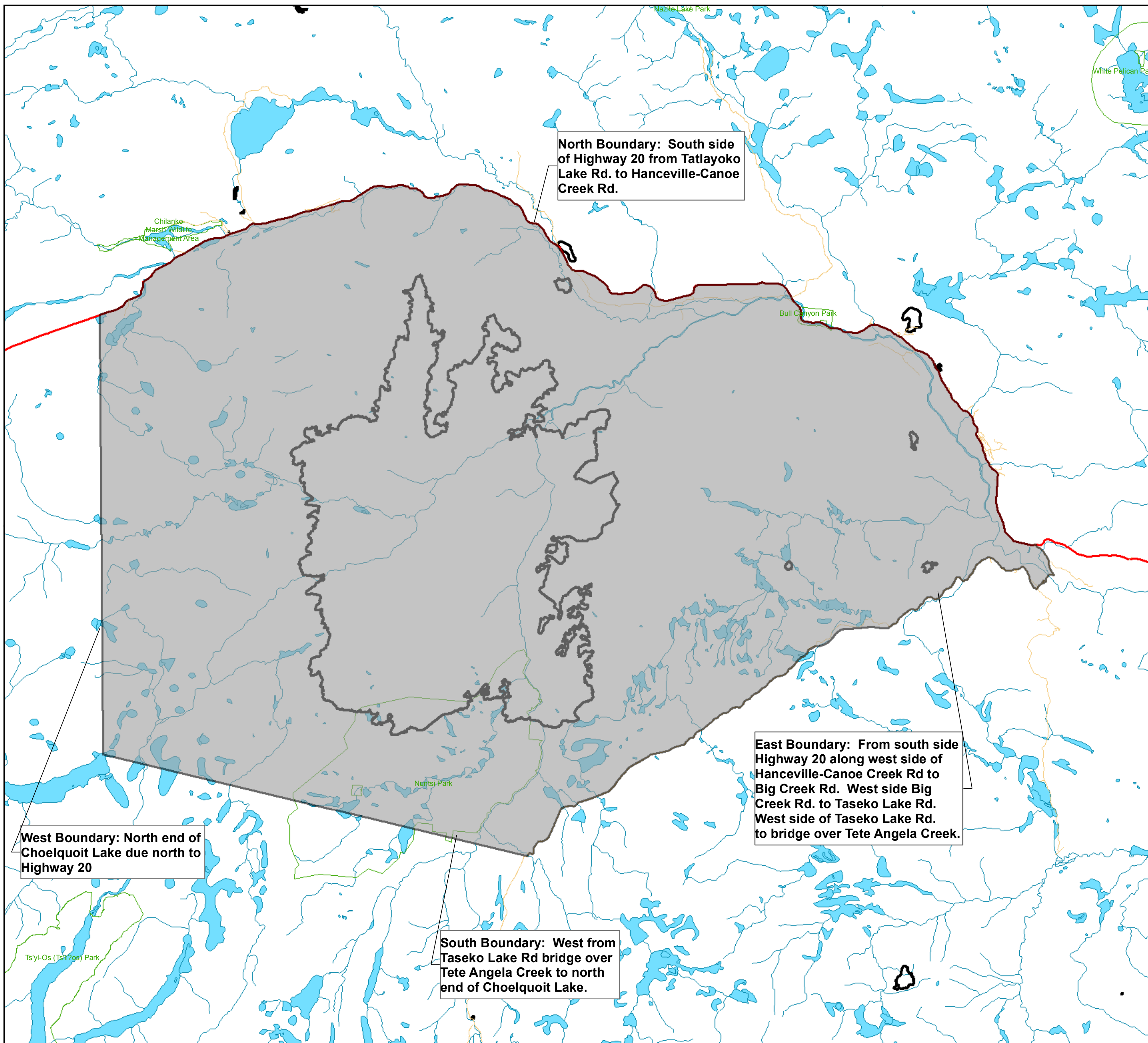


C50418 Lava Canyon Restricted Area

-  C50418 Restricted Area
-  Fire Perimeters



Key Map



Produced by: Integrated Land Management Bureau

Filepath: W:\Data_Exchange\PEPIC40429_kelly_creek\mxd\restricted_area_C50418_lavacanyon.mxd

Projection/Datum: Albers/NAD83
 Date Created/Revised: Sept 11, 2009
 Created by: SAB

Ratio scale correct at 17" X 22" pagesize