








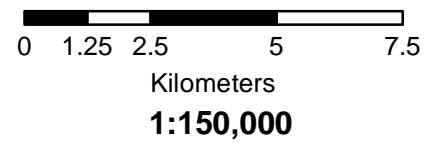
# Wood Lake V10370 Area Restriction Map

-  Fire Perimeter
-  Area Restriction
-  Road
-  River or Stream
-  Ferry Route
-  Lake
-  BC Parks, Protected Areas, Conservancy and Ecological Reserves

**Disclaimer:**  
Fire information is updated as it is received. Information shown on this map may not reflect the most current fire situation, and therefore should only be used for reference purposes.

### Data Sources and Notes

Estimated fire perimeter August 6, 2015



Filename: V10370\_AreaRestriction\_IncidentMap\_11x17L  
 Projection: NAD 1983 BC Environment Albers  
 Datum: North American 1983  
 Date/Time Created/Revised: Aug 07, 2015 1238  
 Created by: cnfurlow

