


**Elephant Hill
K20637
Public Information Map**

















Perimeter Date: Aug 4, 2017
Perimeter Size: Approx: 110, 236 Ha

0 5.5 11 16.5 22
Kilometers
1:500,000

 **BRITISH COLUMBIA**
www.gov.bc.ca

Ministry of Forests, Lands & Natural Resource Operations
BC Wildfire Service

Disclaimer:
This map is intended for general public information only. Best efforts have been made to provide the most accurate fire information at the time of creation of this map. However, fires are dynamic, and the information shown on the map may no longer reflect the most current fire situation. Accordingly, this map only should be used for reference purposes.

 Fire Polygon	 Populated Place
 Natural Resource District	 Mountains - Point - BC Geo Spatial
 Fire Department Boundary	 BC Park, Protected Area, Eco Reserve
 Fire Centre	 Conservation Land
 Main Road	 NGO Conservation Land
 Highway	 Regional Local Park
 Wetland	 Wildlife Management Area
 River or Stream	
 Lake	