


Philpott Road - Hwy 33 Area Restriction Map




Ministry of Forests, Lands & Natural Resource Operations
BC Wildfire Service




Effective Date: 12:00 noon PDT on August 30, 2017 until 12:00 noon PDT on September 15, 2017

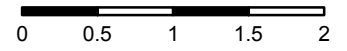
Disclaimer:
Best efforts have been made to provide the most accurate fire information at the time of creation of this map. However, fires are dynamic, and the information shown on the map may no longer reflect the most current fire situation. Accordingly, this map only should be used for reference purposes.

 Area Restriction

 Fire Department Boundary

 Indian Reserve

 BC Park,
 Protected Area,
 Eco Reserve



Kilometers

1:50,000