


**Meachen Creek  
N11886  
Public Information Map**

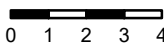
Perimeter Date: August 26, 2018  
Fire Size: 9284 ha




Ministry of  
Forests, Lands, Natural  
Resource Operations  
and Rural Development  
BC Wildfire Service




1:200,000



0 1 2 3 4  
Kilometers

 Evacuation Order

 Evacuation Alert

**Disclaimer:**  
Wildfire perimeters for the current fire season, including both active and inactive fires, are supplied from various sources. The data is refreshed from operational systems nightly to the public map. Wildfire data may not reflect the current fire situation, and therefore should only be used for reference purposes.  
Wildfire data from the incident is updated when practicable and the occurrence of individual fire updates will vary. The information is intended for general purposes only and should not be relied on as accurate because fires are dynamic and circumstances may change quickly. The levels of current fire activity within the mapped fire perimeters can vary widely. In the event that the perimeters overlay locations with property or infrastructure, the perimeters do not indicate what level of damage (if any) may have occurred.