






Rock Creek N60584 Information Map

-  Fire Perimeter
-  Highway
-  Other Road
-  BC Parks, Protected Areas, Eco Reserves, Recreation Areas
-  Trans Canada Trail



BRITISH COLUMBIA

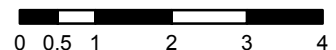
www.gov.bc.ca

Ministry of Forests, Lands, & Natural Resource Operations
BC Wildfire Service

Disclaimer:
Fire information is updated as it is received. Information shown on this map may not reflect the most current fire situation and therefore should only be used for reference purposes.

Data Sources and Notes

Fire Perimeter Date: Aug 28, 2015
Fire Size (estimated): 4417 ha



Kilometers

1:100,000

Filename: mk_N60584_INFO_85x11P
Projection: NAD 1983 BC Environment Albers
Datum: North American 1983
Date/Time Created/Revised: Aug 28, 2015 2225
Created by: FIREADMN