



















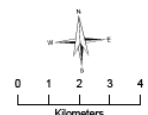
**C40429
Kelly Creek Fire
13,571 ha
Aug 27, 2009**

Legend

-  Fire Perimeter 2009-08-27 2245 hrs
-  Evacuation Order Area
-  Evacuation Alert Area
-  Contingency Guard
-  Machine Guard
-  Hand Guard
-  Hose Lay
-  BCTC Line
-  Road
-  Private Land
-  Crown Lease
-  First Nations
-  Municipal Boundary
-  Community Watershed
-  Parks and Protected Areas
-  Fire Centre Boundary
-  100 m contour
-  Fire Zone Boundary

Data Sources and Notes

Fire Perimeter
- infrared scan Aug 27, 2009 2245hrs



1:110,000

Filepath: \\brn\geog\c40429\2009_08_28\c40429_public_posting_2009_08_28_17422.mxd
 Profile: \\brn\geog\c40429\2009_08_28\c40429_public_posting_2009_08_28_17422.pdf
 Projection: Datum: BC Albers NAD 83
 Date Created/Revised: Aug 27, 2009/Aug 28, 2009
 Created by: CLB

