


**Meachen Creek
N11886
Public Information Map**

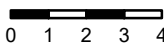
Perimeter Date: August 21, 2018
Fire Size: 7780 ha




Ministry of
Forests, Lands, Natural
Resource Operations
and Rural Development
BC Wildfire Service



1:200,000



0 1 2 3 4
Kilometers

 Evacuation Order

Disclaimer:
Wildfire perimeters for the current fire season, including both active and inactive fires, are supplied from various sources. The data is refreshed from operational systems nightly to the public map. Wildfire data may not reflect the current fire situation, and therefore should only be used for reference purposes.
Wildfire data from the incident is updated when practicable and the occurrence of individual fire updates will vary. The information is intended for general purposes only and should not be relied on as accurate because fires are dynamic and circumstances may change quickly. The levels of current fire activity within the mapped fire perimeters can vary widely. In the event that the perimeters overlay locations with property or infrastructure, the perimeters do not indicate what level of damage (if any) may have occurred.