




Rock Creek N60584 Information Map

-  Fire Perimeter
-  Highway
-  BC Parks, Protected Areas,
Eco Reserves, Recreation Areas



**BRITISH
COLUMBIA**

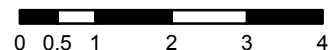
www.gov.bc.ca

Ministry of Forests, Lands, & Natural Resource Operations
BC Wildfire Service

Disclaimer:
Fire information is updated as it is received.
Information shown on this map may not reflect the
most current fire situation and therefore should
only be used for reference purposes.

Data Sources and Notes

Fire Perimeter Date: Aug 21, 2015
Fire Size (estimated): 4534 ha



Kilometers

1:100,000

Filename: mk_N60584_INFO_85x11P
Projection: NAD 1983 BC Environment Albers
Datum: North American 1983
Date/Time Created/Revised: Aug 21, 2015 0842
Created by: FIREADMN