


## Area Restriction Boulder Creek Fire

 Area Restriction\*

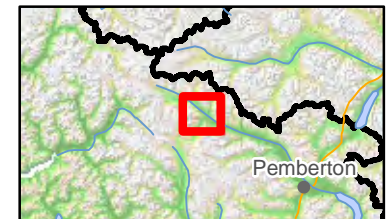

 Road

 River or Stream

 Lake

 Parks

1:82,000



\*Area Restriction Order applies to the geographic boundaries described below

- Commencing at 37.5 km on the Lilloet Forest Service Road travel approximately 874 metres northeast to the perimeter boundary of forest fire V30241 and the intersection with the Pebble Creek M/L;

- Follow perimeter boundary counter clockwise around the outer perimeter of the fire crossing the Lilloet Forest Service Road at 45 km and the Lilloet River and continuing around the north side of the Meager Creek Valley to 9.2 km on the Meager Creek LR 03 Forest Service Road;

- From 9.2 km on the Meager Creek LR 03 Forest Service Road follow the road downstream to the 4 km marker then join with the north bank of Meager Creek;

- Follow Meager Creek to the junction with the Lilloet River then approximately 250 metres northeast back to 37.5 km on the Lilloet Forest Service Road.

37.5 Km Lilloet FSR



Produced By:  
**BRITISH COLUMBIA**  
 Ministry of Forests, Lands & Natural Resource Operations  
 BC Wildfire Service

Date: August 21, 2015  
 Created by: wessmith

Coordinate System: NAD 1983 BC Environment Albers