





# Spokin Lake C20645 Public Information Map



Ministry of Forests, Lands & Natural Resource Operations  
BC Wildfire Service

Disclaimer:  
Wildfire data may not reflect the most current fire situation, and therefore should only be used for reference purposes. Wildfire data is refreshed when practicable and individual fire update frequency will vary. The information is intended for general purposes only and should not be relied on as accurate because fires are dynamic and circumstances may change quickly.

-  Fire Boundary
-  Highway
-  Road



Kilometers

1:75,000

Perimeter Date: Aug 19, 2017

Fire Size: 3387.4