

122°32'W

122°28'W

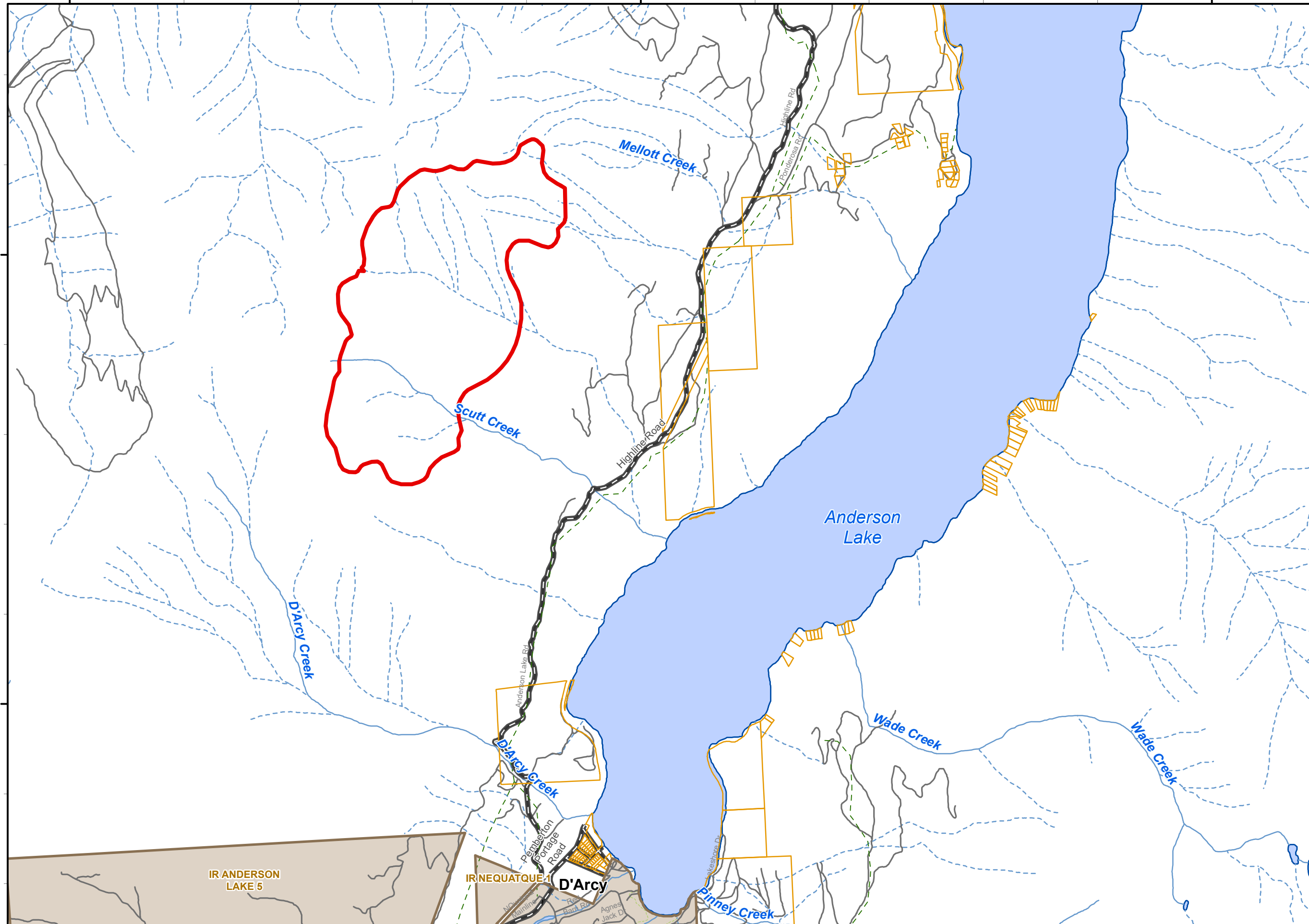
122°24'W

50°36'N

50°36'N

50°34'N

50°34'N




















**Grouse Creek
K72289**

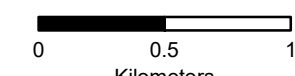
**Public Information
Map**

Perimeter Date: 2018/08/16
Fire Size: 329 HA

Legend

-  Fire Perimeter
-  Main Road
-  Forest Service Road
-  Road
-  Trail
-  Trailhead
-  Campsite
-  Interpretive Forest/Recreation...
-  Stream
-  Stream - Intermittent
-  River
-  Wetland
-  Lake
-  Indian Reserve
-  BC Park, Protected Area, Eco Reserve
-  Conservation Land
-  Private Land

Disclaimer:
Wildfire data may not reflect the most current fire situation, and therefore should only be used for reference purposes. Wildfire data is refreshed when practicable and individual fire update frequency will vary. The information is intended for general purposes only and should not be relied on as accurate because fires are dynamic and circumstances may change quickly.



1:30,000

122°32'W

122°28'W

122°24'W