


**Elephant Hill
K20637
Public Information Map**

Perimeter Date: Aug 11, 2017
Perimeter Size: Approx: 124,843 ha







0 5.5 11 16.5 22
Kilometers
1:500,000

 **BRITISH COLUMBIA**
www.gov.bc.ca

Ministry of Forests, Lands & Natural Resource Operations
BC Wildfire Service

Disclaimer:
Wildfire data may not reflect the most current fire situation, and therefore should only be used for reference purposes. Wildfire data is refreshed when practicable and individual fire update frequency will vary. The information is intended for general purposes only and should not be relied on as accurate because fires are dynamic and circumstances may change quickly.

Fire perimeter information is influenced by visibility conditions. Information shown may not reflect the current fire situation. Not all areas within perimeter have been burned.

-  Fire Perimeter
-  Indian Reserve
-  Fire Centre
-  BC Park, Protected Area, Eco Reserve
-  Highway
-  Main Road