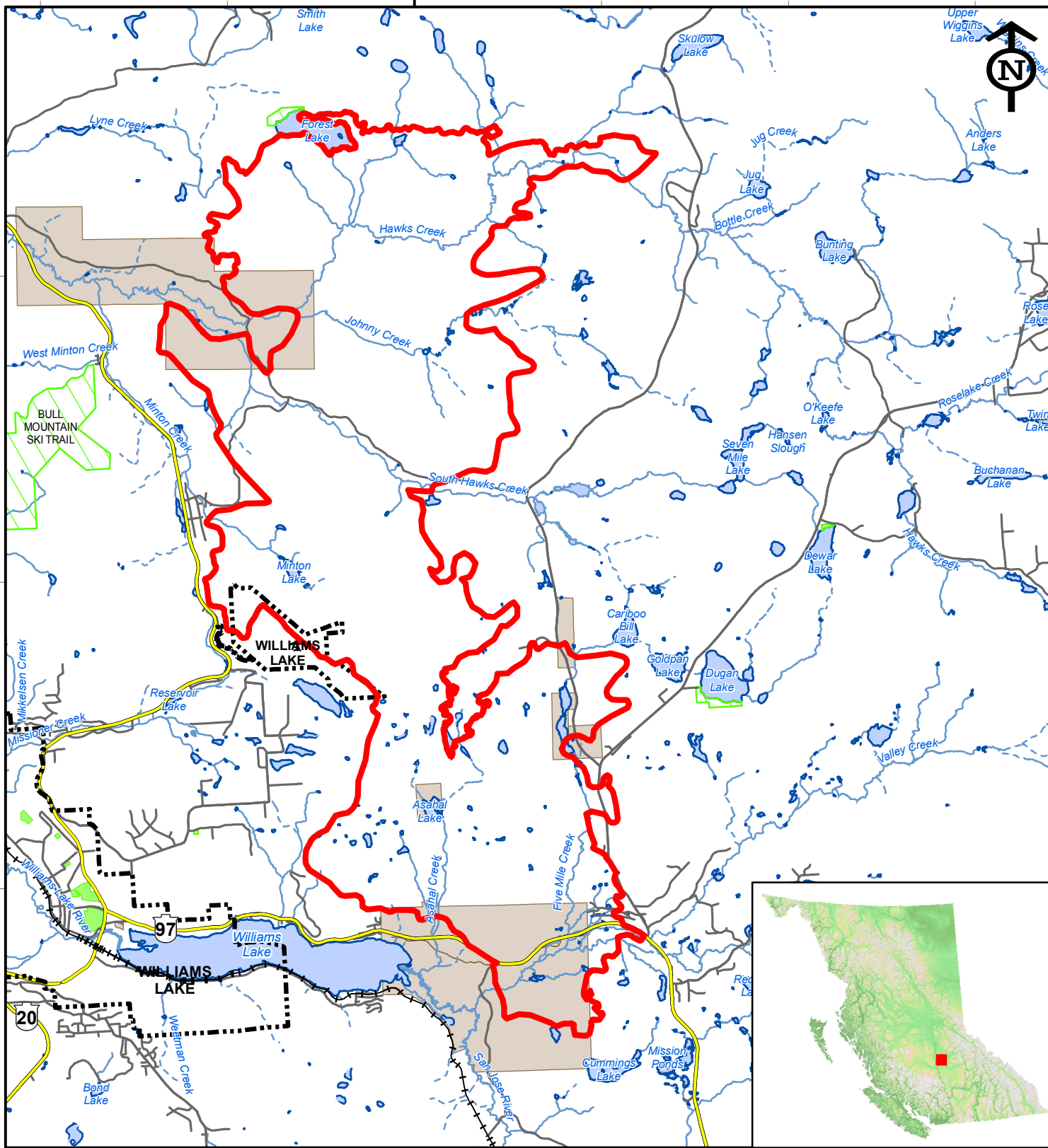


122°0'W



122°0'W

**Wildwood  
C20729  
Public Information Map**

Perimeter Date: Aug 07, 2017  
Fire Size: 12,684.3 Ha








**BRITISH COLUMBIA**

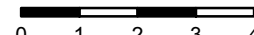
www.gov.bc.ca

Ministry of Forests, Lands & Natural Resource Operations  
BC Wildfire Service



**Disclaimer:**  
This map is intended for general public information only. Best efforts have been made to provide the most accurate fire information at the time of creation of this map. However, fires are dynamic, and the information shown on the map may no longer reflect the most current fire situation. Accordingly, this map only should be used for reference purposes.

-  Fire Perimeter
-  Municipality
-  Recreation Site
-  Indian Reserve
-  Regional Local Park



Kilometers

1:130,000

