














Stikine Complex 71W19RC Information Map

-  Fire Of Note
-  Out of Control
-  Under Control
-  Fire Perimeter
-  Populated Place
-  Airstrip or Other Facility
-  Fire Department Boundary
-  Indian Reserve
-  BC Park, Protected Area, Eco Reserve
-  Crown Agency
-  Private
-  Crown Municipal
-  Crown Federal

Disclaimer:
Wildfire perimeters for the current fire season, including both active and inactive fires, are supplied from various sources. The data is refreshed from operational systems nightly to the public map. Wildfire data may not reflect the current fire situation, and therefore should only be used for reference purposes.
Wildfire data from the incident is updated when practicable and the occurrence of individual fire updates will vary. The information is intended for general purposes only and should not be relied on as accurate because fires are dynamic and circumstances may change quickly. The levels of current fire activity within the mapped fire perimeters can vary widely. In the event that the perimeters overlay locations with property or infrastructure, the perimeters do not indicate what level of damage (if any) may have occurred.

Data Sources and Notes



Kilometers
1:220,000

Map Filename:
R91947_Public_11x17L.MXD
Projection: NAD 1983 BC Environment
Albers
Datum: North American 1983
Date/Time Created/Revised: Aug 09, 2018
0804

