

124°45'W 124°30'W 124°15'W 124°0'W 123°45'W 123°30'W 123°15'W

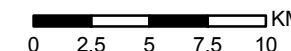
NUMBER	NAME	DATE	LATITUDE	LONGITUDE	HECTARES
C10812	Baezaeko River	2017-08-10	52 51.02147N	123 52.95384W	54602
C10830	Bishop Bluff	2017-08-10	53 00.82542N	124 22.89183W	13538
C10966	Kluskoil Lakes #2	2017-08-10	53 10.71398N	123 57.03280W	260
C10970	Kuskoil Lake	2017-08-10	53 13.98762N	124 06.52196W	17877
C51274	Toil Mountain	2017-08-10	52 41.53787N	124 06.84690W	7282

# Quesnel West Complex INFO MAP

August 10, 2017


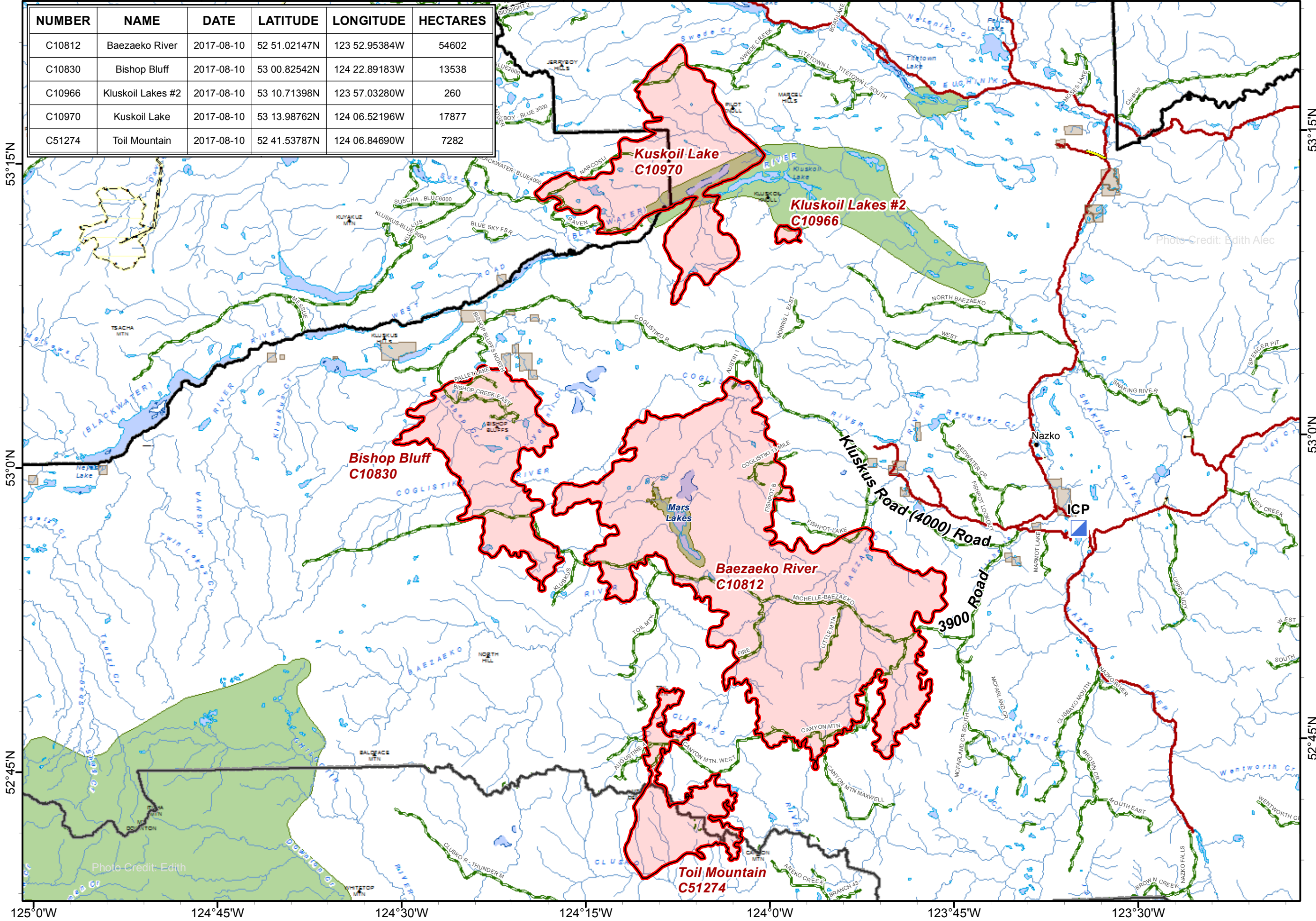


1:325,000



**Legend**

- ICP
- Fire Perimeter
- Forest Service Road
- Road
- Indian Reserve
- BC Park, Protected Area, Eco Reserve



**Disclaimer:**  
 This map is intended for general public information only. Best efforts have been made to provide the most accurate fire information at the time of creation of this map. However, fires are dynamic, and the information shown on the map may no longer reflect the most current fire situation. Accordingly, this map only should be used for reference purposes.

**Data Sources and Notes**  
 Filename: 17\_QWC\_INFO\_MAP\_11x17L\_20170810  
 Projection: NAD 1983 BC Environment Albers  
 Datum: North American 1983  
 Date/Time Created/Revised: Aug 10, 2017 2024  
 Created by: FIREADMN



125°0'W 124°45'W 124°30'W 124°15'W 124°0'W 123°45'W 123°30'W 123°15'W

53°15'N

53°15'N

53°0'N

53°0'N

52°45'N

52°45'N