



123°20'W

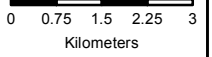


# Wentworth Creek C11053 Public Information Map

Perimeter Date:  
August 9, 2017

Fire Size: 4318.2 ha

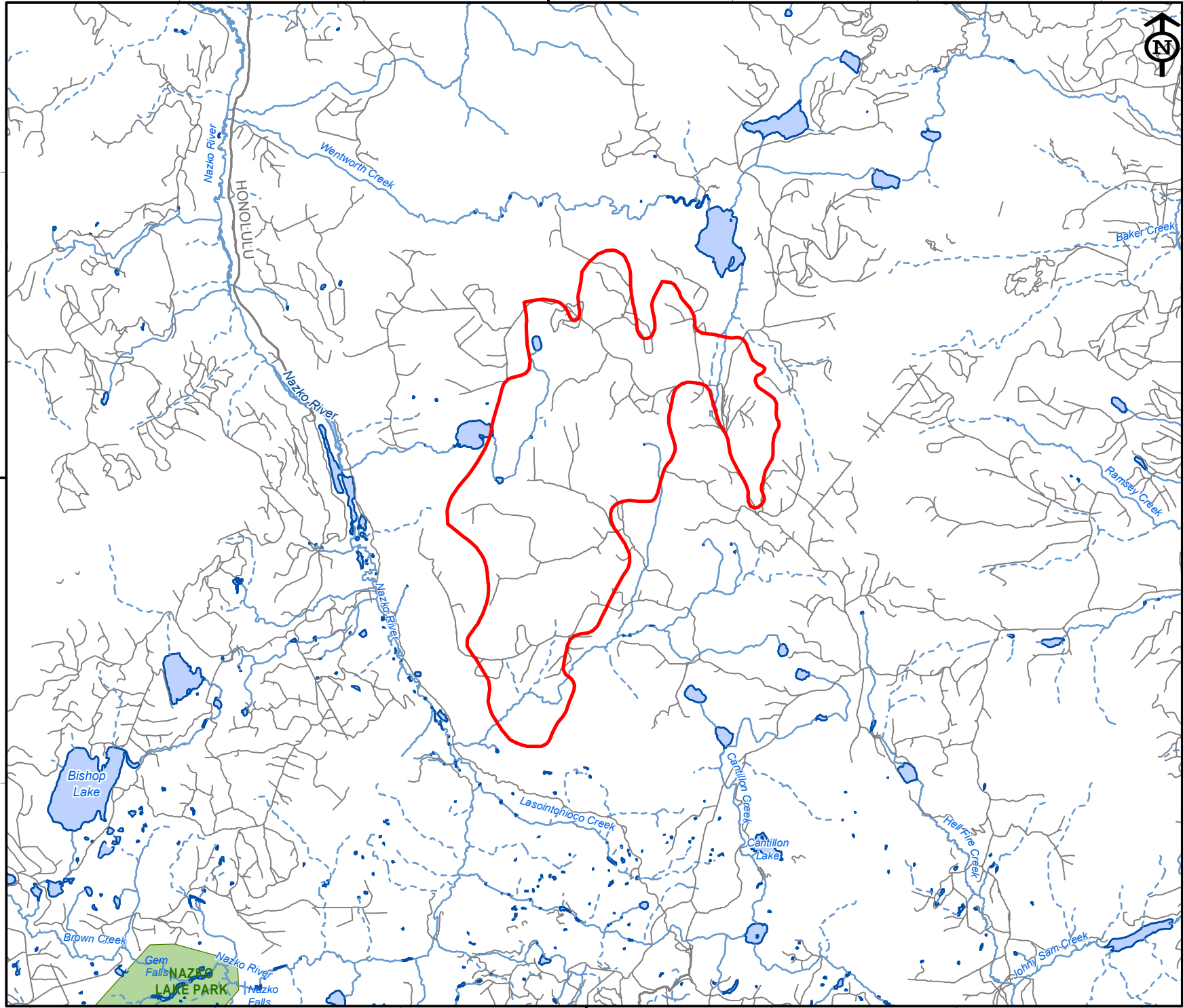
-  Fire Perimeter
-  BC Park, Protected Area, Eco Reserve



Disclaimer:  
This map is intended for general public information only. Best efforts have been made to provide the most accurate fire information at the time of creation of this map. However, fires are dynamic, and the information shown on the map may no longer reflect the most current fire situation. Accordingly, this map only should be used for reference purposes.



52°40'N



52°40'N

123°20'W