

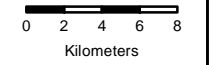


**Hanceville/ Riske
Creek
C50647 and
C20735
Public
Information Map**

C50647
Perimeter Date:
July 29, 2017
Fire Size: 136,761 ha

C20735
Perimeter Date:
July 29, 2017
Fire Size: 13,192 ha

-  Fire Perimeter
-  Municipal Boundary
-  Indian Reserve



Disclaimer:
This map is intended for
general public information only.
Best efforts have been made
to provide the most accurate
fire information at the time of
creation of this map. However,
fires are dynamic, and the
information shown on the map
may no longer reflect the most
current fire situation.
Accordingly, this map only
should be used for reference
purposes.

