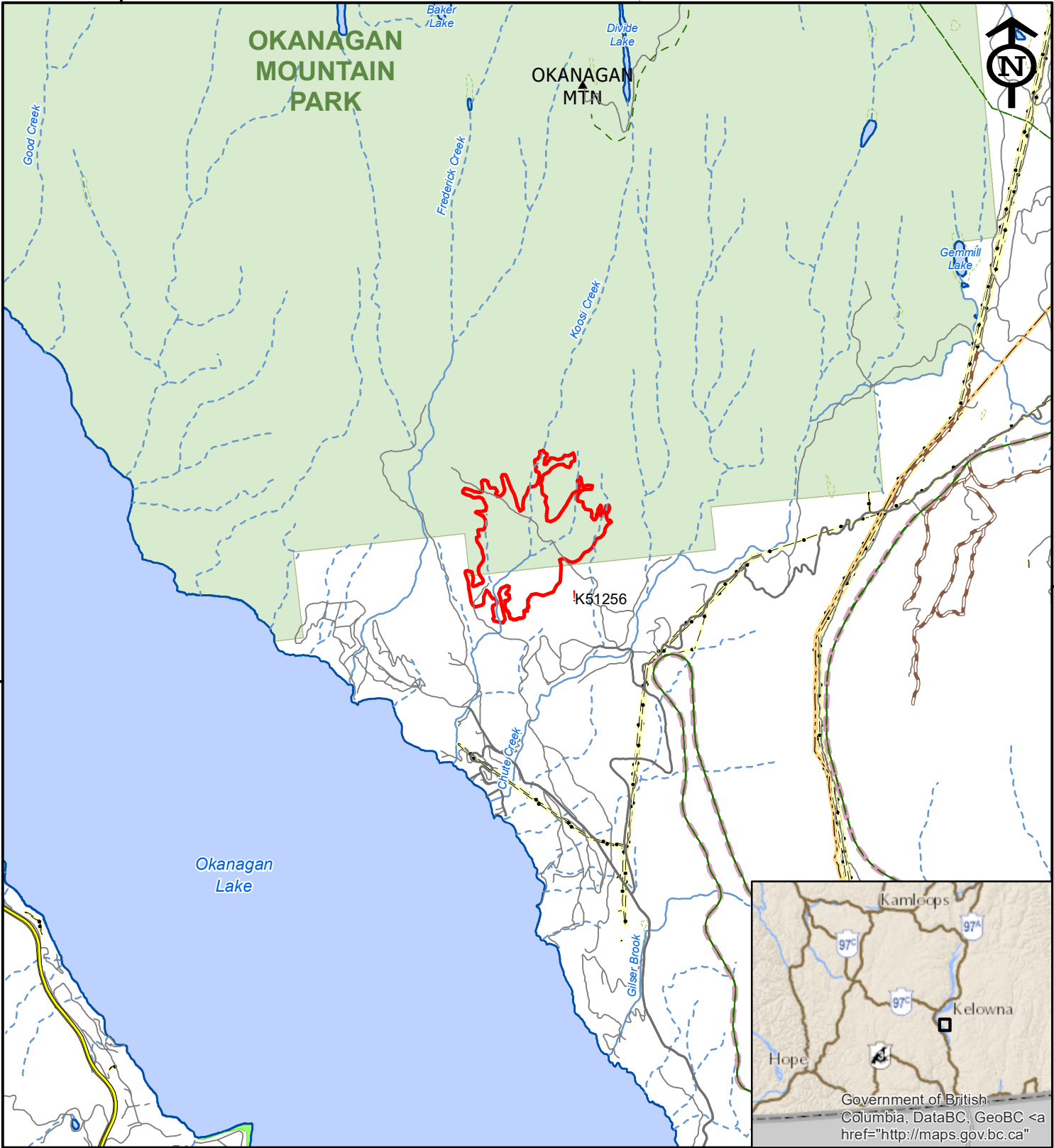


119°40'W

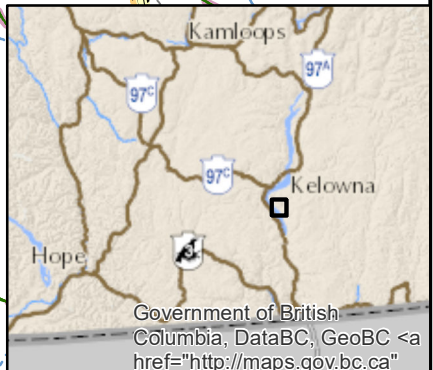


49°40'N

49°40'N

Okanagan Lake

K51256



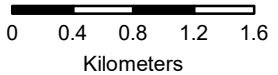
Government of British Columbia, DataBC, GeoBC <a href="http://maps.gov.bc.ca">

119°40'W

# Glenfir Road K51256 Public Information Map



Ministry of  
Forests, Lands, Natural  
Resource Operations  
and Rural Development  
BC Wildfire Service



1:50,000

Perimeter Date: July 27, 2018

Fire Size: 100 ha

**Disclaimer:**  
Wildfire perimeters for the current fire season, including both active and inactive fires, are supplied from various sources. The data is refreshed from operational systems nightly to the public map. Wildfire data may not reflect the current fire situation, and therefore should only be used for reference purposes.  
Wildfire data from the incident is updated when practicable and the occurrence of individual fire updates will vary. The information is intended for general purposes only and should not be relied on as accurate because fires are dynamic and circumstances may change quickly. The levels of current fire