




**Fire #: K50293**  
**Name: Smith Creek**  
**Date: July 20, 2014**  
**Est. Size: 200 ha**



-  K50293\_Perimeter\_July\_18\_1200
-  Exclusion\_Area
-  BC\_INTGD\_CADAstral\_FABRIC\_2014

1:30,000

