







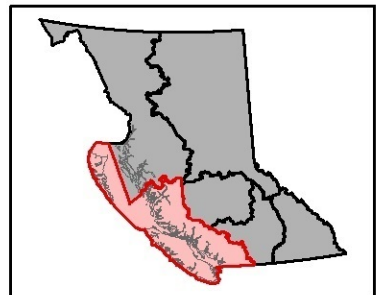
Coastal Fire Centre Prohibition Areas



 Prohibition Area
 Fog Zone
 Coastal Fire Centre
 Forest District Boundary
 BC Parks / Protected Area
 National Park

1:4,500,000

0 25 50 100 150 Km



Effective Date:
12:00 noon (PDT) July 18, 2018

***Prohibition Area restricts the following:**

- All open fire including Campfires


Also prohibited:

- Fireworks, including firecrackers
- Sky Lanterns
- Binary Exploding Targets
- Burn Barrels or Burn Cages of any size or description
- Chimineas, tiki torches, stoves and other portable campfire apparatuses not CSA/ULC approved

This prohibition does not include the Fog Zone or Haida Gwaii.

The Fog Zone is defined by a 2 kilometer buffer marking the area 2 kilometers inland from the high tide mark.


Produced By:



BRITISH COLUMBIA

www.gov.bc.ca

Ministry of Forest, Lands, Natural Resource Operations and Rural Development - BC Wildfire Service



Created Date: July 18, 2018
 Created by: shouck
 Coordinate System: NAD 1983 Albers