



# Elephant Hill Area Restriction Map





Ministry of Forests, Lands & Natural Resource Operations  
BC Wildfire Service

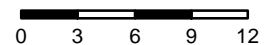
**Disclaimer:**  
Best efforts have been made to provide the most accurate fire information at the time of creation of this map. However, fires are dynamic, and the information shown on the map may no longer reflect the most current fire situation. Accordingly, this map only should be used for reference purposes.

 Area Restriction

 Fire Department Boundary

 Indian Reserve

 BC Park,  
Protected Area,  
Eco Reserve



Kilometers

1:400,000