


**Hawkes Creek  
C20728  
Public Information Map**

Perimeter Date: July 12, 2017









Fire Size: 526 ha




**BRITISH COLUMBIA**  
www.gov.bc.ca

Ministry of Forests, Lands & Natural Resource Operations  
BC Wildfire Service

**Disclaimer:**  
This map is intended for general public information only. Best efforts have been made to provide the most accurate fire information at the time of creation of this map. However, fires are dynamic, and the information shown on the map may no longer reflect the most current fire situation. Accordingly, this map only should be used for reference purposes.

-  Trail
-  Road Permit
-  Highway
-  Road
-  Pipeline
-  Transmission Line
-  Freshwater
-  Indian Reserve



0 0.3 0.6 0.9 1.2  
Kilometers

1:40,000