




Horse Lake Area Restriction Map

-  Area Restriction
-  Highway

Disclaimer:
 This map is intended for general public information only. Best efforts have been made to provide the most accurate fire information at the time of creation of this map. However, fires are dynamic, and the information shown on the map may no longer reflect the most current fire situation. Accordingly, this map only should be used for reference purposes.



1:75,000

Filename:
CFC_AreaRestriction_Lakes_85x11L
 Projection: NAD 1983 BC
 Environment Albers
 Datum: North American 1983
 Date/Time Created/Revised: Jul 14,

