


G40664
Public Information Map

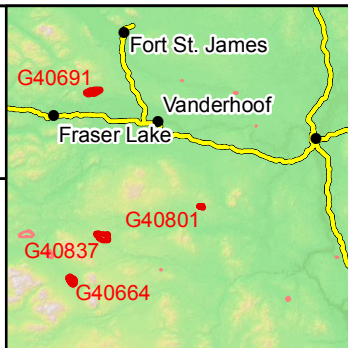

Perimeter Date:
 Fire Size: ha



BRITISH COLUMBIA
 www.gov.bc.ca

Ministry of Forests, Lands & Natural Resource Operations
 BC Wildfire Service

Disclaimer:
 This map is intended for general public information only. Best efforts have been made to provide the most accurate fire information at the time of creation of this map. However, fires are dynamic, and the information shown on the map may no longer reflect the most current fire situation. Accordingly, this map only should be used for reference purposes.

0 1 2 3 4
 Kilometers

1:175,000