




Thuya Creek Forest Closure Area Restriction Map

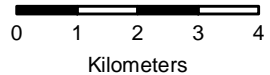


BRITISH COLUMBIA
www.gov.bc.ca
Ministry of Forests, Lands & Natural Resource Operations
BC Wildfire Service

Effective Date: immediately until the earlier of 12:00 PDT July 31, 2017 or until rescinded

Disclaimer: Best efforts have been made to provide the most accurate fire information at the time of creation of this map. However, fires are dynamic, and the information shown on the map may no longer reflect the most current fire situation. Accordingly, this map only should be used for reference purposes.

- Fire Point
-  Forest Closure
-  Fire Perimeter
-  Fire Department Boundary
-  Indian Reserve
-  BC Park, Protected Area, Eco Reserve



1:125,000