












Cisco Road K70122 Information Map

Estimated Size of Fire: 2,174 ha
June 28, 2015

 Fire Polygon

-  Highway
-  Main Road
-  Ferry
-  Other Road
-  Forest Service Road
-  Road Permit
-  Transmission Line
-  Pipelines
-  Indian Reserves
-  BC Parks, Protected Areas, Eco Reserves
-  Private Land



Data Sources and Notes

Disclaimer:
Fire information is updated as it is received. Information shown on this map may not reflect the most current fire situation and therefore should only be used for reference purposes.



Kilometers

1:60,000

Filename: MK_K70122_Info_40K_8v11P
Projection: NAD 1983 BC Environment Albers
Datum: North American 1983
Date/Time Created/Revised: Jun 29, 2015 1512
Created by: WAROBINS