








Coastal Fire Centre

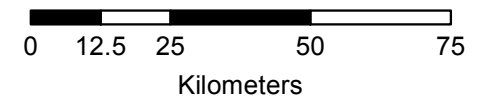
Fog Zone West Vancouver Island

Overview

-  Highway
-  Road
-  River or Stream
-  Fog Zone
-  Indian Reserve
-  Parks or Protected Area
-  Forest District

Disclaimer:
All information shown on this map is provided "as is" without any warranty or representation whatsoever, express or implied, whether for accuracy, timeliness, completeness, fitness for a particular purpose or otherwise. Information is provided for illustrative purposes only and is not suitable for site-specific decision making.

1:1,350,000



Projection: **NAD 1983 BC Environment Albers**
Datum: **North American 1983**
Date Created/Revised: **Aug 2016**

