

**Beatton River
G80340
Public Information Map**














Perimeter Date: 27/05/2018
Fire Size: 16,954 HA



BRITISH COLUMBIA
www.gov.bc.ca

Ministry of Forests, Lands,
Natural Resource Operations & Rural Development
BC Wildfire Service

Disclaimer:
Wildfire data may not reflect the most current fire situation, and therefore should only be used for reference purposes. Wildfire data is refreshed when practicable and individual fire update frequency will vary. The information is intended for general purposes only and should not be relied on as accurate because fires are dynamic and circumstances may change quickly.

	Fire Point		Stream
	Fire Polygon		Wetland
	Contour - 1000m		River
	Contour - 200m		Lake
	Trail		
	Road Permit		
	Long-Term - All-Weather		
	OGC - Highgrade Road		
	Road		

0 4.5 9
Kilometers
1:300,000