


**Xusum Creek  
K70348  
Public Information Map**

Perimeter Date: May 23, 2018



Fire Size: 366.1 ha




**BRITISH COLUMBIA**  
www.gov.bc.ca

Ministry of Forests, Lands,  
Natural Resource Operations & Rural Development  
BC Wildfire Service

Disclaimer:  
Wildfire data may not reflect the most current fire situation, and therefore should only be used for reference purposes. Wildfire data is refreshed when practicable and individual fire update frequency will vary. The information is intended for general purposes only and should not be relied on as accurate because fires are dynamic and circumstances may change quickly.

-  Fire Perimeter
-  Evacuation Alert
-  Evacuation Order
-  First Nation Reserve
-  Forest Service Road
-  Road Permit
-  Main Road
-  Trail



0 0.8 1.6 2.4 3.2  
Kilometers

1:100,000