










Little Bobtail Lake Fire
G10037
Public Information
Legend

 Fire Perimeter

Parks & Protected Area Boundaries

-  BC Parks, Protected Areas, Conservancy and Ecological Reserves
-  Conservation Lands & Part 13 D.A.
-  Regional Local Parks
-  Recreational Site Polygon
-  National Parks
-  Wildlife Management Areas
-  Commercial Rec Area


Base Data

-  Lake
-  River or Stream
-  Highway
-  Road
-  Forest Service Road
-  Road Permit



Disclaimer:
Fire information is updated as it is received. Information shown on this map may not reflect the most current fire situation, and therefore should only be used for reference purposes.

Data Sources and Notes



Kilometers
1:140,000

Filename: G10037_PublicInfo_8.5x11L
Projection: NAD 1983 BC Environment Albers
Datum: North American 1983
Date/Time Created/Revised: May 25, 2015 1753
Created by: lgreentr