






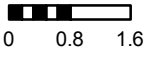
# Banks of Halfway River G80074 Public Information

Perimeter Date: May 18, 2016  
Perimeter Area: ~ 5,803 Ha

-  Fire Perimeter
-  Road
-  Lake
-  River or Stream
-  Wetland



**Disclaimer:**  
This map is intended for general public information only. Best efforts have been made to provide the most accurate fire information at the time of creation of this map. However, fires are dynamic, and the information shown on the map may no longer reflect the most current fire situation. Accordingly, this map only should be used for reference purposes.



1:100,000

Filename:  
**G80074\_PublicInfo\_8.5x11L**  
Projection: **NAD 1983 BC**  
**Environment Albers**  
Datum: **North American 1983**  
Date/Time Created/Revised: **May 19, 2016 0827**  
Created by: **lgreentr**

Sources: Esri, HERE, DeLorme, Intermap, increment P Corp., GEBCO, USGS, FAO, NPS, NRCAN, GeoBase, IGN, Kadaster NL, Ordnance Survey, Esri Japan, METI, Esri China (Hong Kong), swisstopo, MapmyIndia, © OpenStreetMap contributors, and the GIS User Community

