








Fire Number: K20028
Approx. Size: 1,420 ha
May 17, 2013



-  K20028_May_13_18:00
-  BC_Highway_Streets
-  BC_Roads
-  BC_Parks_Protected_Areas
-  Water_Bodies
-  Water_Lines



This map is intended for general public information only. Best efforts have been made to provide the most accurate fire information at the time of creation of this map. However, fires are dynamic, and the information shown on the map may no longer reflect the most current fire situation. Accordingly, this map only should be used for reference purposes.

