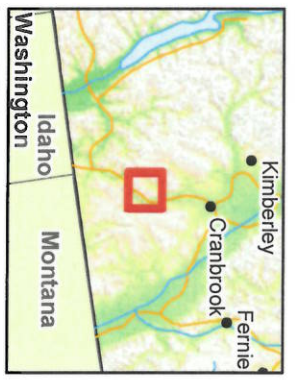
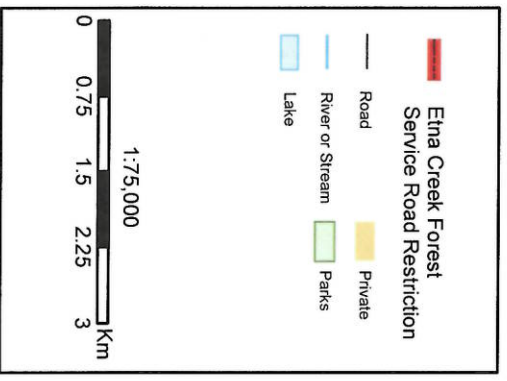
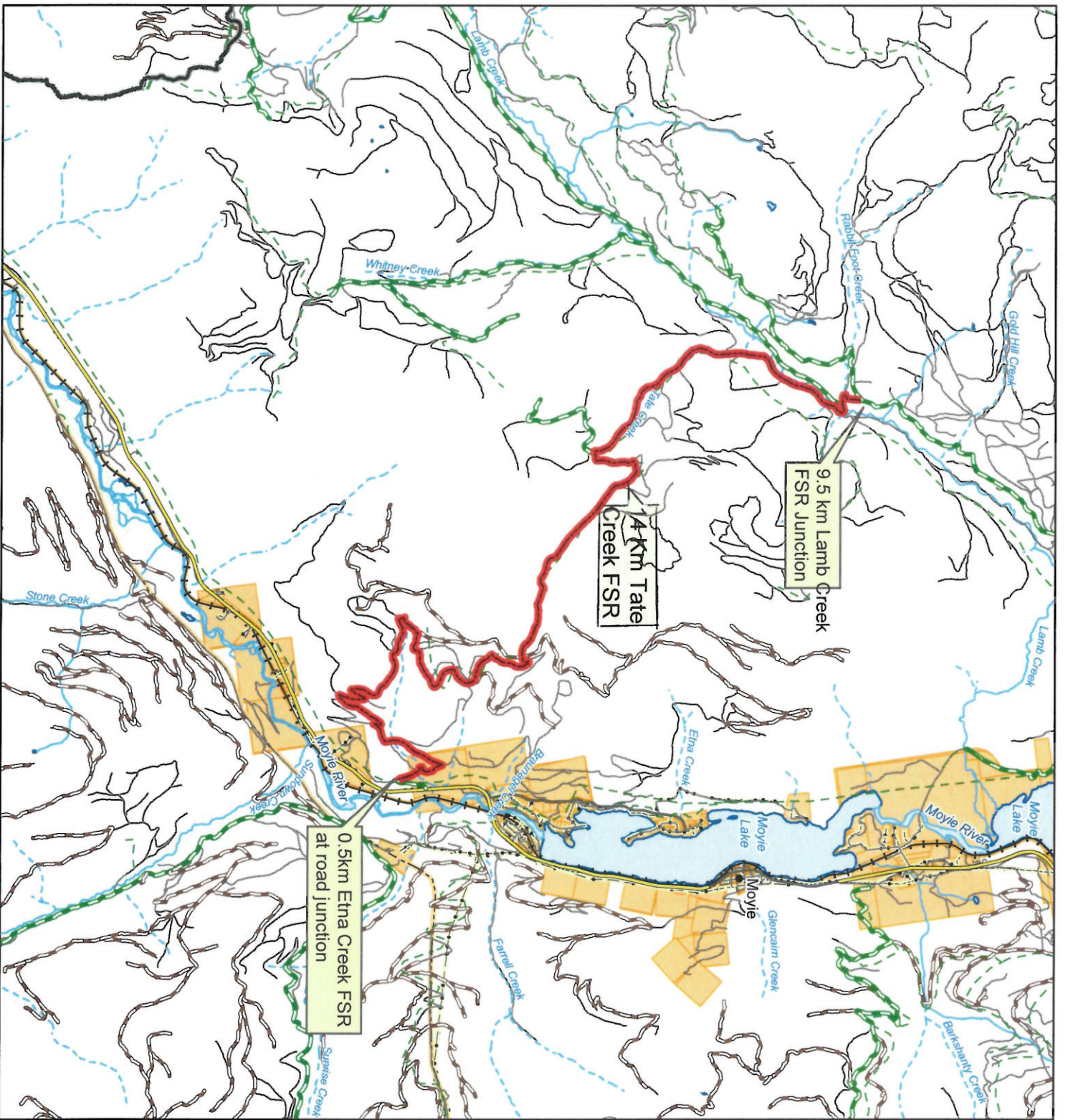


Etna Creek Forest Service Road Restriction



Forest Service Road Restriction applies to the geographic boundaries described below and is Pursuant to Section 22(3) of the Forest and Range Practices Act (FRPA).

Etna Creek Forest Service Road Restriction beginning at 0.5 km on the Etna Creek FSR and including all adjoining roads to the Lamb Creek FSR junction as indicated on attached map.

Produced By
BRITISH COLUMBIA
www.gov.bc.ca

Ministry of Forests, Lands & Natural Resource Operations
BC Wildlife Service

Date: September 17, 2017
Created by: Kfiranck
Coordinate System: NAD 1983 BC Environment Albers