






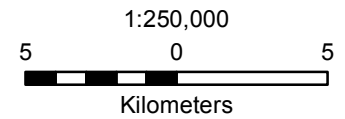


Forest Service Road Restriction / Closure

-  Forest Service Road Restriction / Closure
-  Forest Service Road
-  Road Permits
-  Road
-  River or Stream
-  Lake
-  Parks



*Forest Service Road Restriction applies to the geographic boundaries described below and is Pursuant to Section 22.2(3) of the Forest and Range Practices Act (FRPA).

FSR's are closed to both Industrial and Non-Industrial traffic.

White-East Fork FSR restriction as indicated on attached map



White-East Fork Forest Service Road Restriction 60 km



Date: September 19, 2017
 Created by: LLuxton
 Coordinate System: NAD 1983 UTM Zone 11