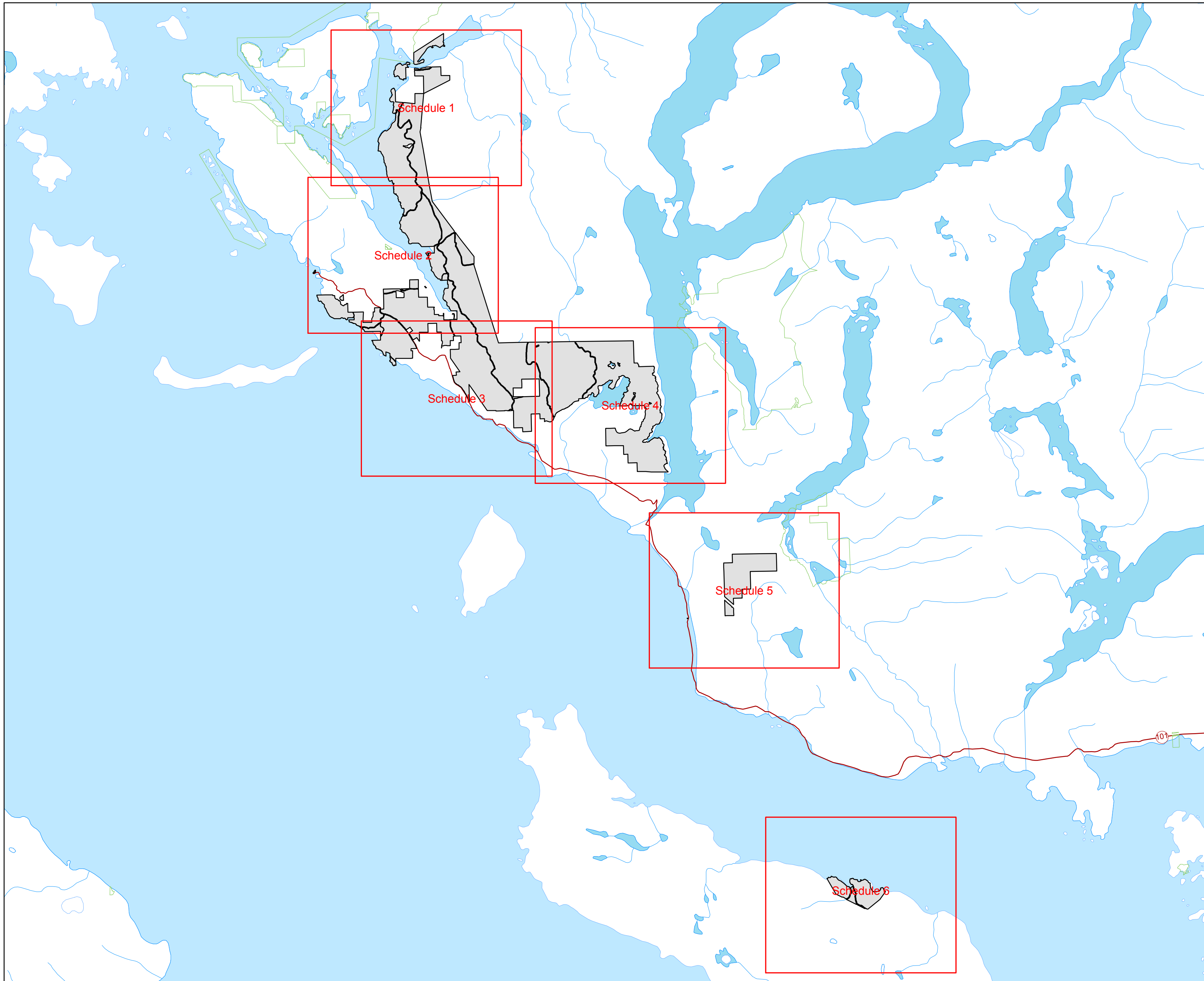


Sliammon No.2 Designated Area Index Map

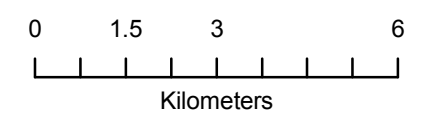


Legend

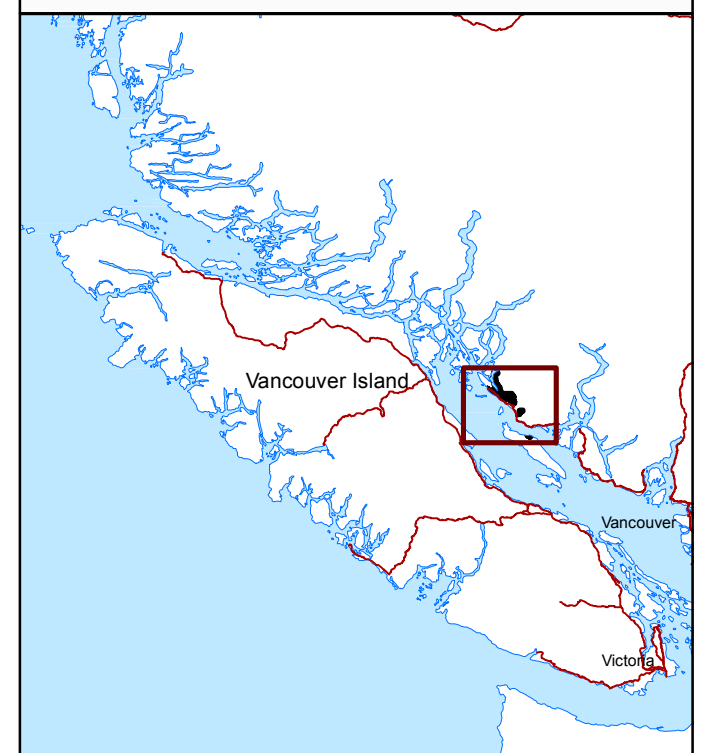
 Sliammon No.2
Designated Area



1:500,000



Key Map



Produced by: Integrated Land Management Bureau

Filename: SLI_PT13_NO2_KEYMAP_20071031

Filepath: Sliammon\ArcGisProjects\Part_13_Maps\
SLI_PT13_NO2_KEYMAP_20071031.mxd

Projection/Datum: Albers/NAD83
Date Created/Revised: October 22, 2007
Created by: JLS

Ratio scale correct at 17" X 22" pagesize