
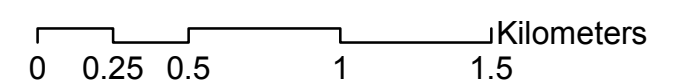
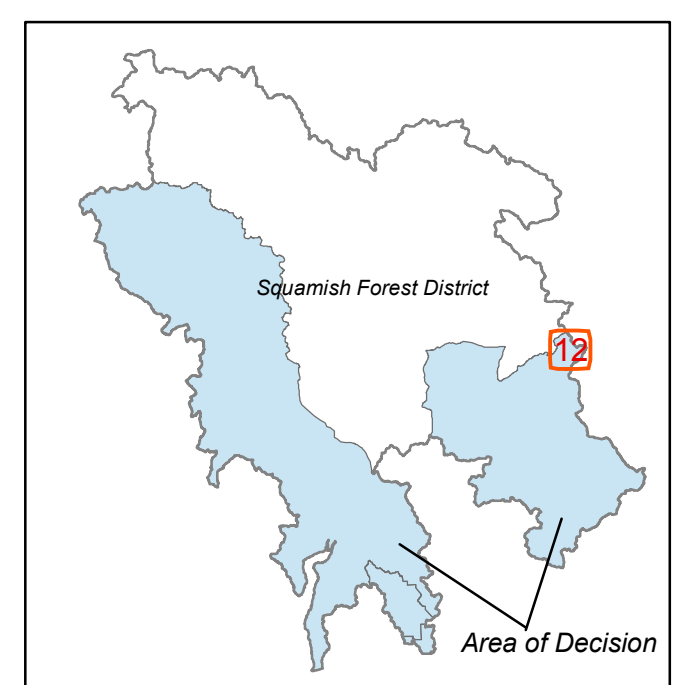




Sea-to-Sky LRMP Designated Area Schedule 12 of 17

Upper Rogers Creek

 Sea-to-Sky LRMP
Designated Area



1:25,000

Map produced on March 30, 2007
 Map Layout: GS
 Intergrated Land Management Bureau
 Lower Mainland Service Centre

Projection: Albers Datum: Nad 83
 Data Source: ILMB Data Warehouse

Filename: S2S_PHASE1_PT13_20070901
 Filepath: \$PROJLIB/rmd/s2s/g2g/lrmp_wide/part13

Ratio Scale correct at 17" x 22" pagesize
Upper Rogers Creek