

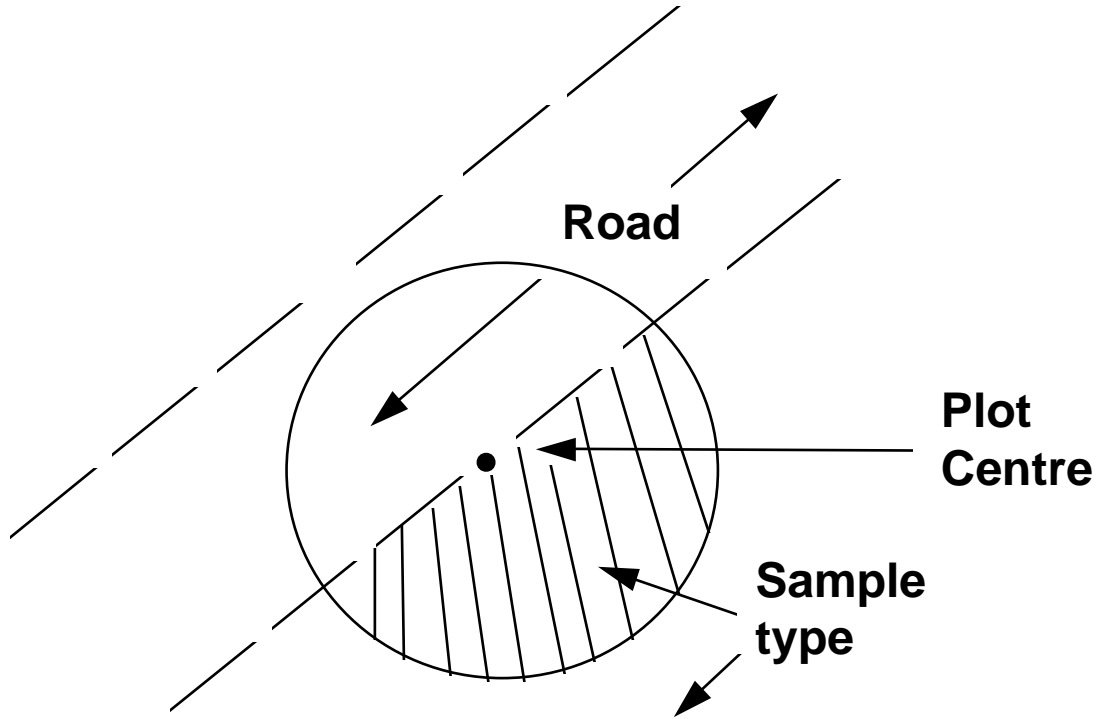
APPENDIX 11

INVENTORY AUDIT COLLECTION/SAMPLING EXAMPLES FOR BORDER PLOTS

Appendix 11

Inventory Audit Data Collection/Sampling Examples for BORDER PLOTS

Example 1: Mapped road border plot. Note, measure trees in the full border portion of the plot only (hash lines).

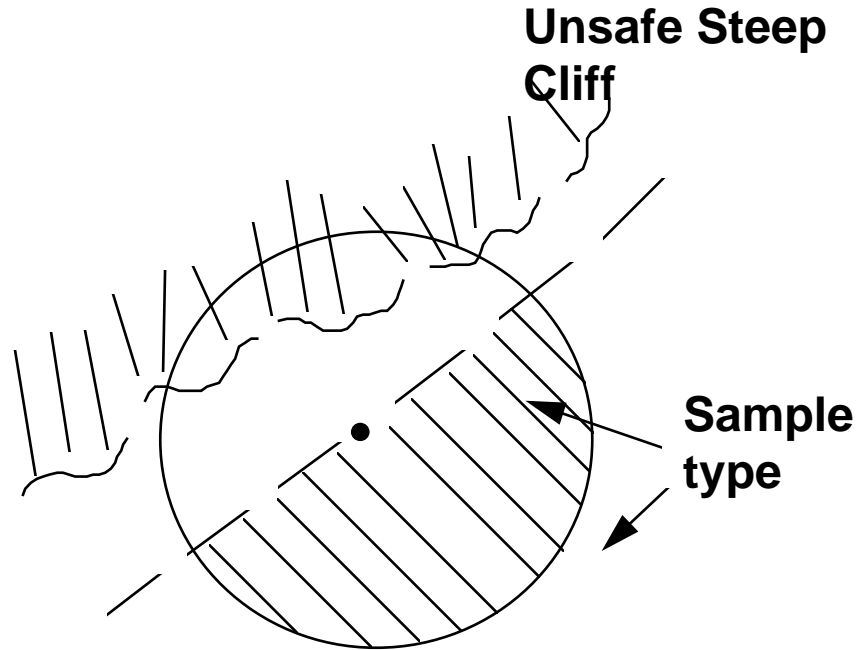


Border plot bordering road.

Appendix 11

Inventory Audit Data Collection/Sampling Examples for BORDER PLOTS

Example 2: Unsafe border plot. Note, field crews may estimate trees in the unsafe portion of the plot if they feel this can be done accurately.

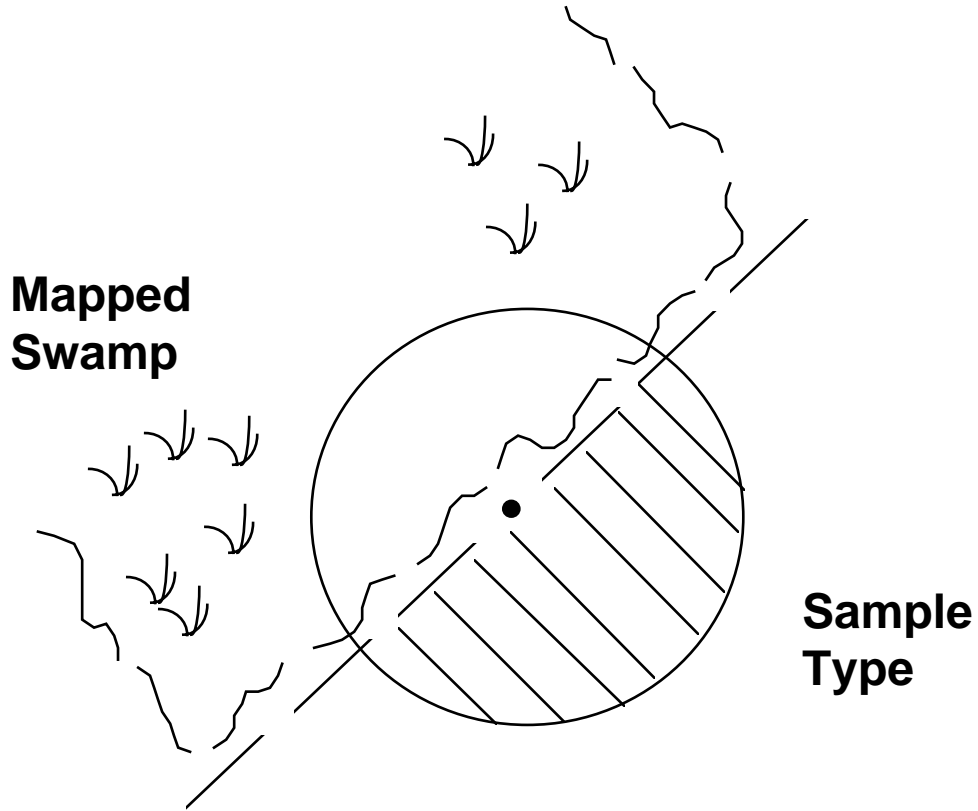


border plot bordering unsafe cliff.

Appendix 11

Inventory Audit Data Collection/Sampling Examples for BORDER PLOTS

Example 3: Mapped type boundary. Note, for unmapped types, a full plot is always established.

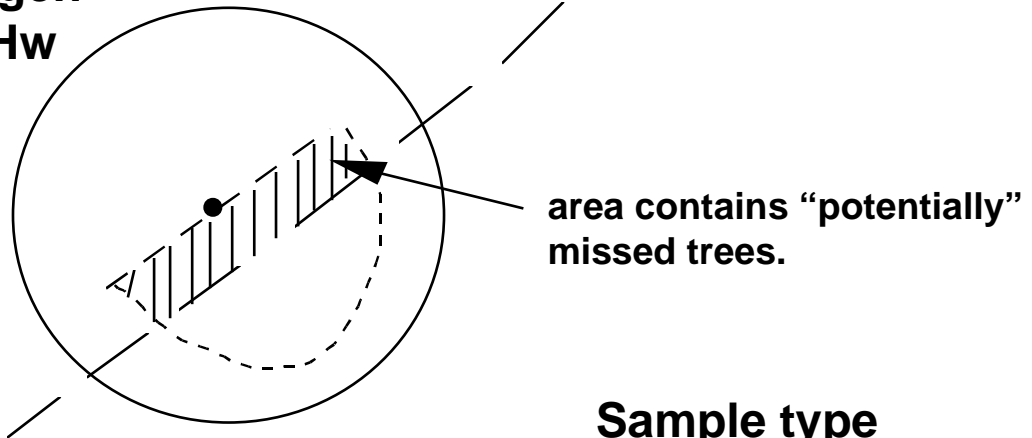


Plot bordering a "mapped" type.

Appendix 11

Inventory Audit Data Collection/Sampling Examples for BORDER PLOTS

Example 4: Mapped type boundary. If a border plot is established that will **not** allow the collection of trees on a full half sweep, then the crew should **not** collect the border plot data and clearly indicate on the plot tally card that a full border could not be established.

Non-sample type**Hw regen****210 Hw****Sample type****941 HwF**