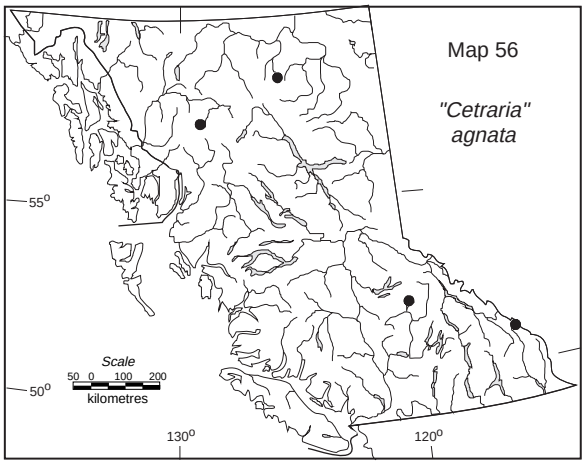
Map 56
"Cetraria" agnata
55°
50°
Scale
50 0 100 200
kilometres
130°
120°

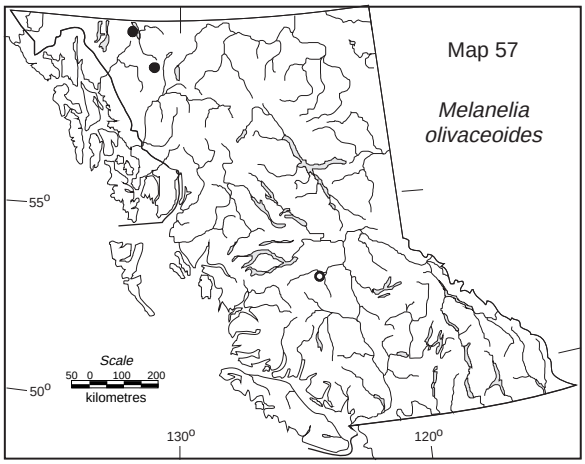
Map 57
Melanelia olivaceoides
55°
50°
Scale
50 0 100 200
kilometres
130°
120°

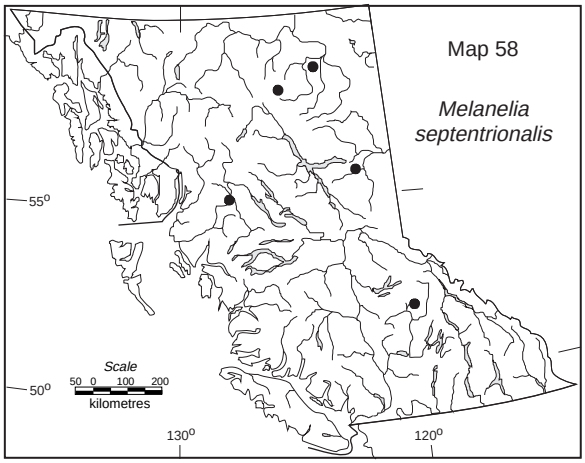
Map 58
Melanelia septentrionalis
55°
50°
Scale
50 0 100 200
kilometres
130°
120°

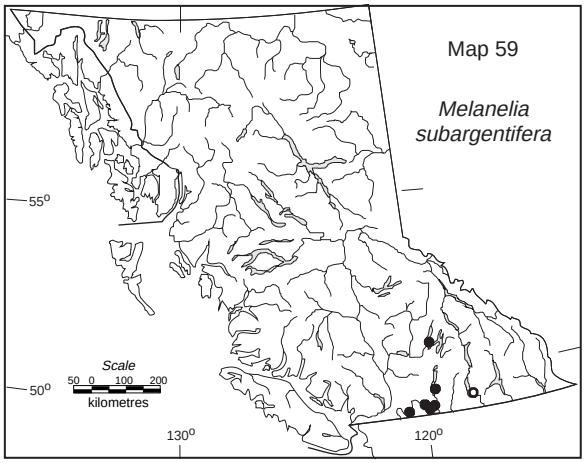
Map 59
Melanelia subargentifera
55°
50°
Scale
50 0 100 200
kilometres
130°
120°

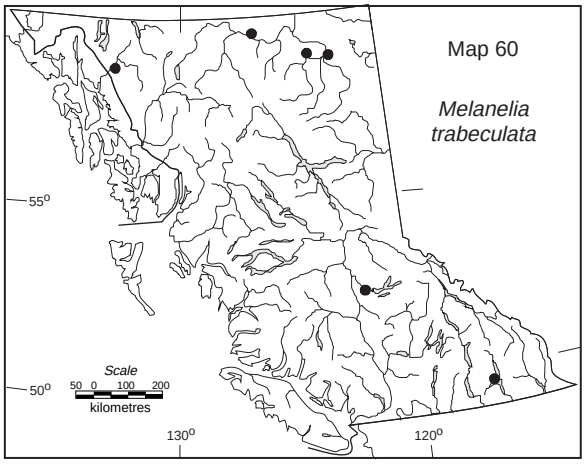
Map 60
Melanelia trabeculata
55°
50°
Scale
50 0 100 200
kilometres
130°
120°

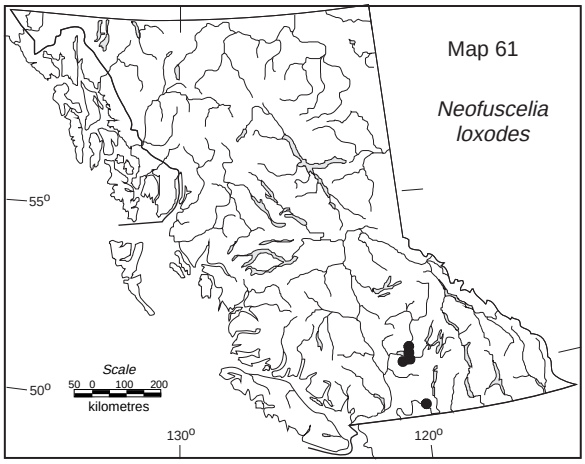
Map 61
Neofuscelia loxodes
55°
50°
Scale
50 0 100 200
kilometres
130°
120°

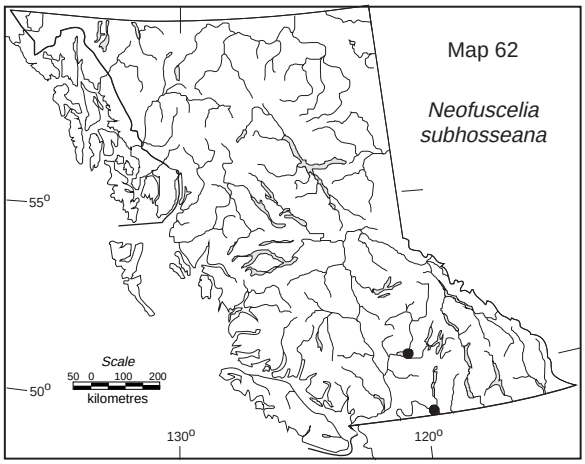
Map 62
Neofuscelia subhosseana
55°
50°
Scale
50 0 100 200
kilometres
130°
120°

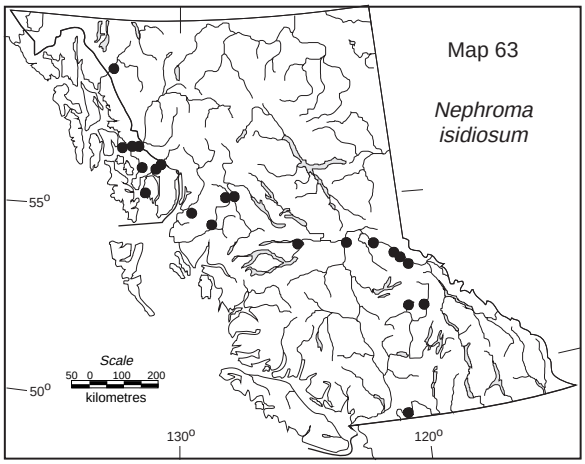
Map 63
Nephroma isidiosum
55°
50°
Scale
50 0 100 200
kilometres
130°
120°

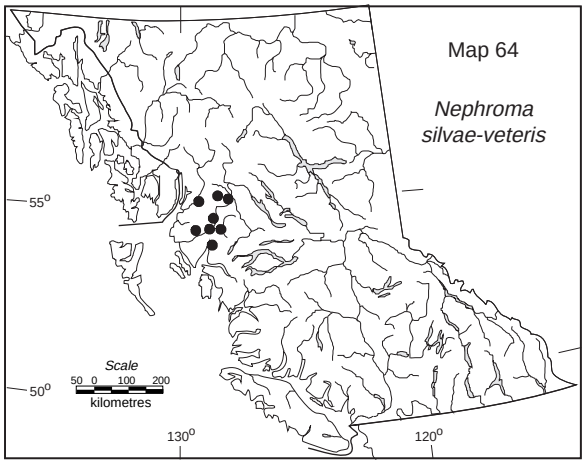
Map 64
Nephroma silvae-veteris
55°
50°
Scale
50 0 100 200
kilometres
130°
120°

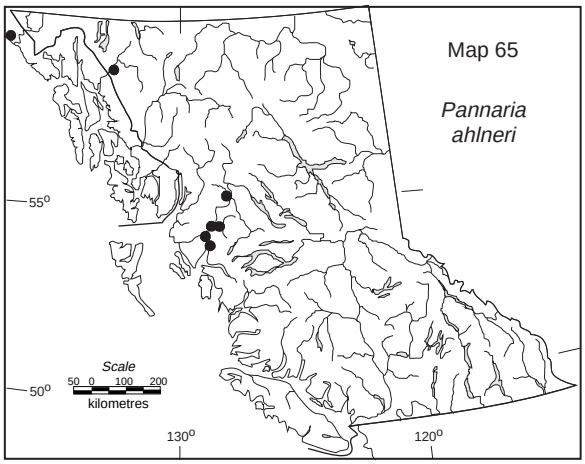
Map 65
Pannaria ahlneri
55°
50°
Scale
50 0 100 200
kilometres
130°
120°

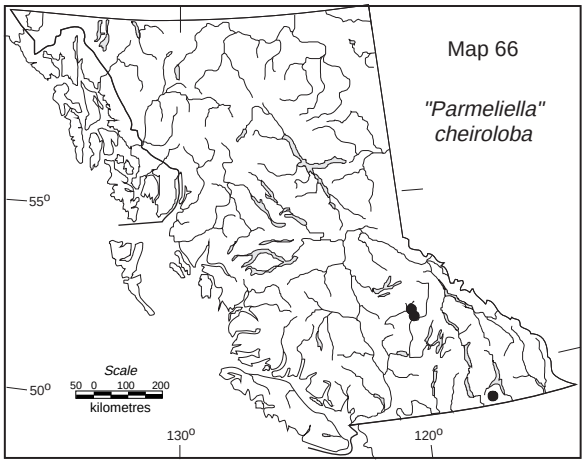
Map 66
"Parmeliella" cheiroloba
55°
50°
Scale
50 0 100 200
kilometres
130°
120°

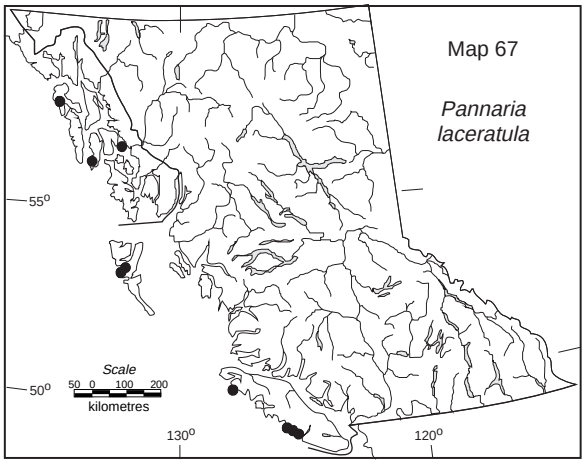
Map 67
Pannaria laceratula
55°
50°
Scale
50 0 100 200
kilometres
130°
120°

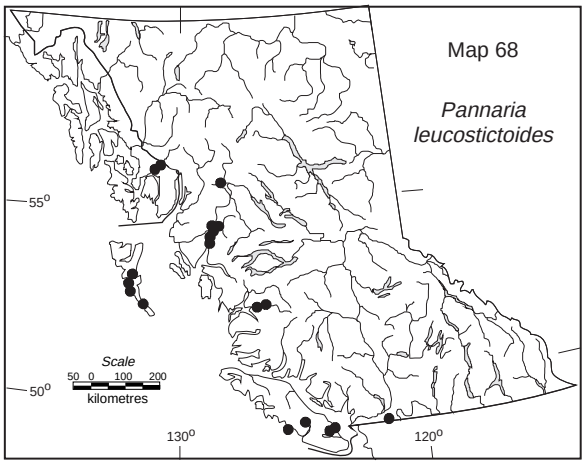
Map 68
Pannaria leucostictoides
55°
50°
Scale
50 0 100 200
kilometres
130°
120°

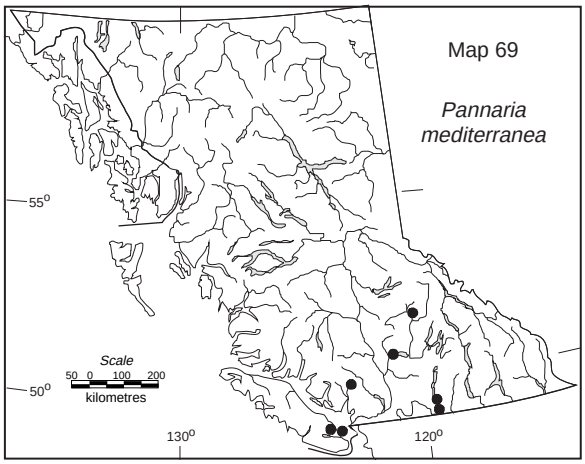
Map 69
Pannaria mediterranea
55°
50°
Scale
50 0 100 200
kilometres
130°
120°

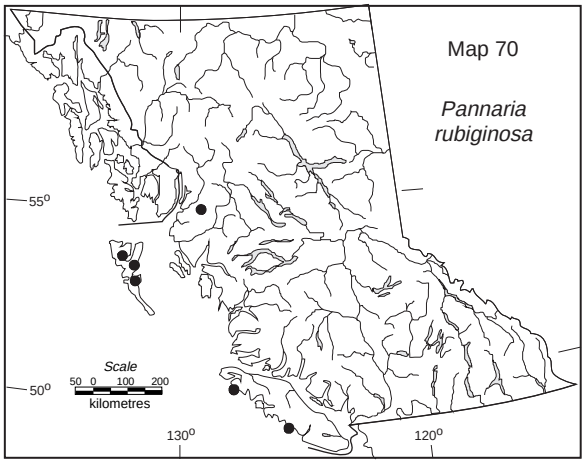
Map 70
Pannaria rubiginosa
55°
50°
Scale
50 0 100 200
kilometres
130°
120°

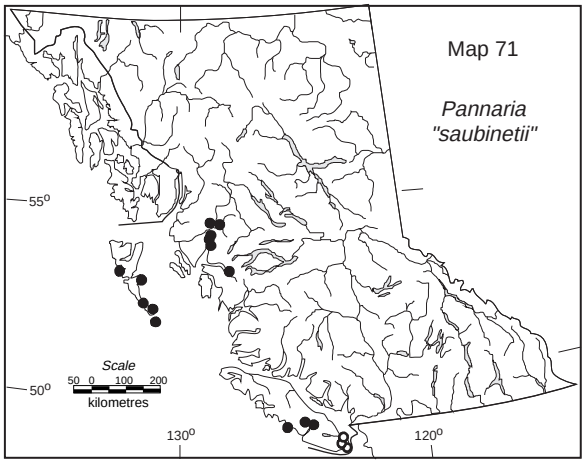
Map 71
Pannaria "saubinetii"
55°
50°
Scale
50 0 100 200
kilometres
130°
120°

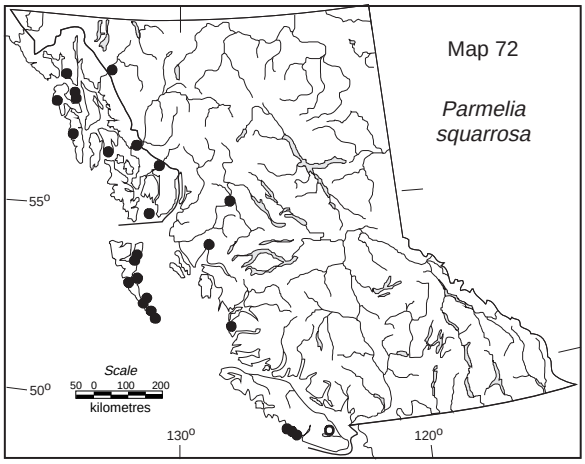
Map 72
Parmelia squarrosa
55°
50°
Scale
50 0 100 200
kilometres
130°
120°

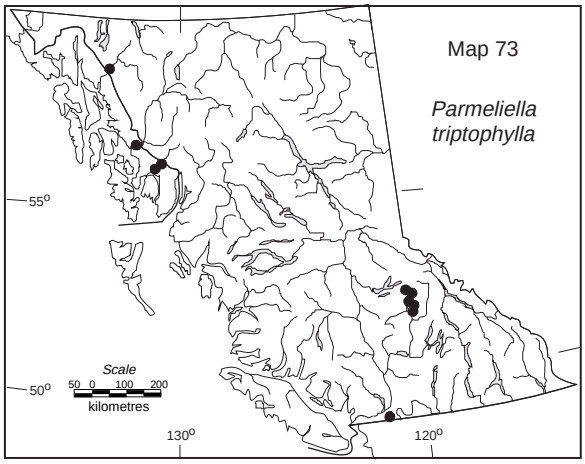
Map 73
Parmeliella triptophylla
55°
50°
Scale
50 0 100 200
kilometres
130°
120°

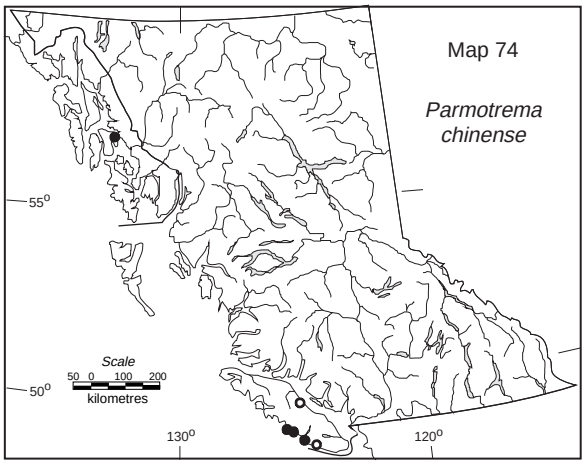
Map 74
Parmotrema chinense
55°
50°
Scale
50 0 100 200
kilometres
130°
120°

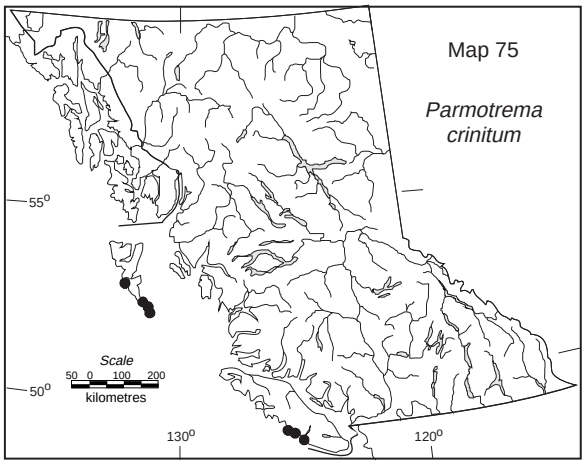
Map 75
Parmotrema crinitum
55°
50°
Scale
50 0 100 200
kilometres
130°
120°

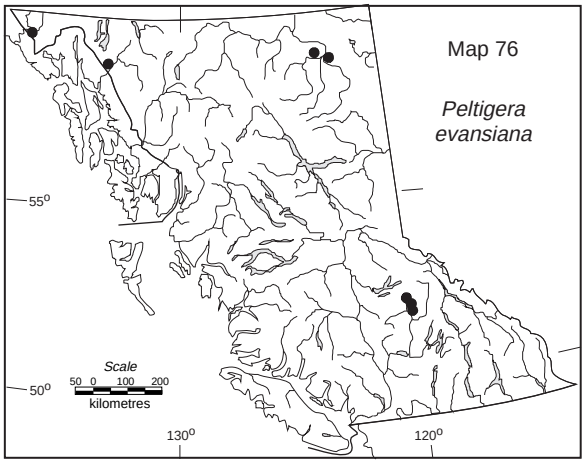
Map 76
Peltigera evansiana
55°
50°
Scale
50 0 100 200
kilometres
130°
120°

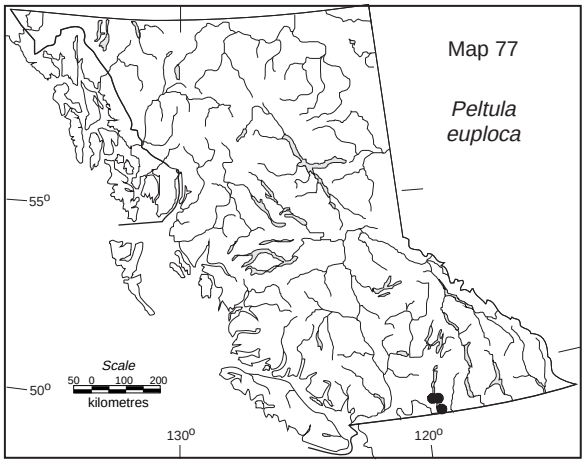
Map 77
Peltula euploca
55°
50°
Scale
50 0 100 200
kilometres
130°
120°

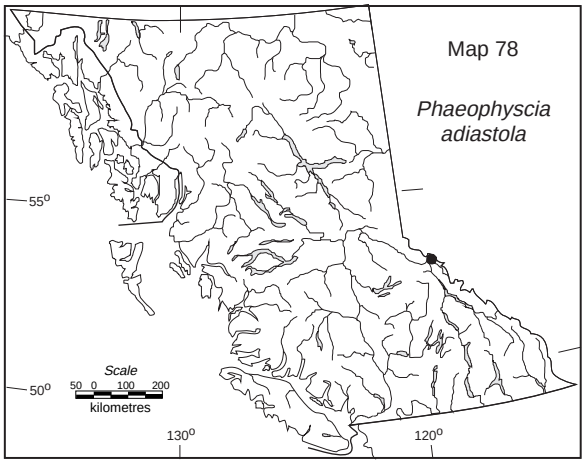
Map 78
Phaeophyscia adiastola
55°
50°
Scale
50 0 100 200
kilometres
130°
120°

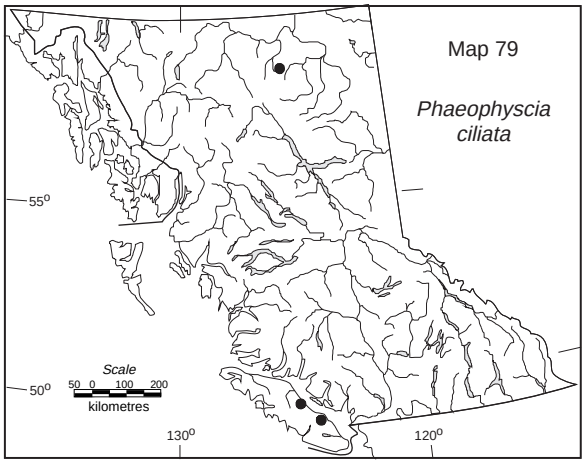
Map 79
Phaeophyscia ciliata
55°
50°
Scale
50 0 100 200
kilometres
130°
120°

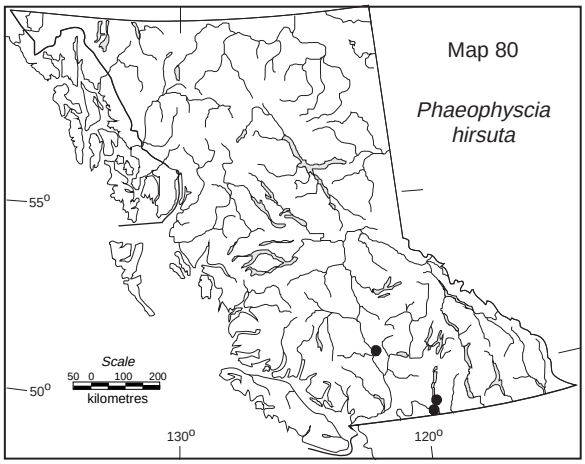
Map 80
Phaeophyscia hirsuta
55°
50°
Scale
50 0 100 200
kilometres
130°
120°

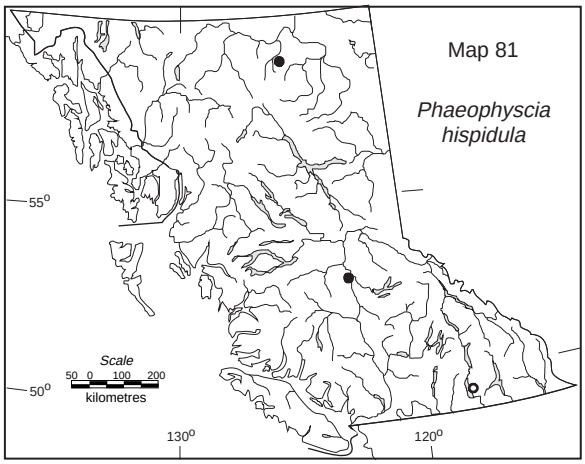
Map 81
Phaeophyscia hispidula
55°
50°
Scale
50 0 100 200
kilometres
130°
120°

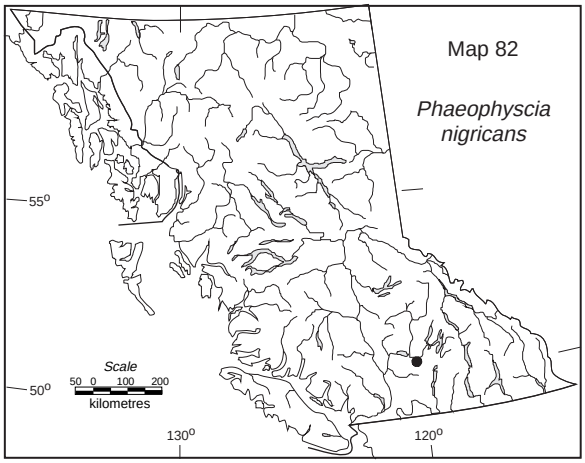
Map 82
Phaeophyscia nigricans
55°
50°
Scale
50 0 100 200
kilometres
130°
120°

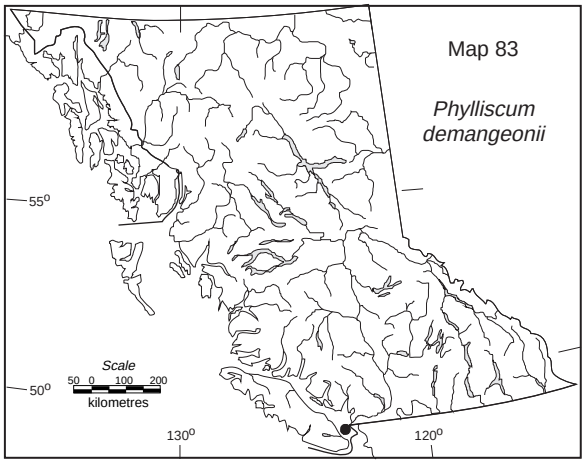
Map 83
Phylliscum demangeonii
55°
50°
Scale
50 0 100 200
kilometres
130°
120°

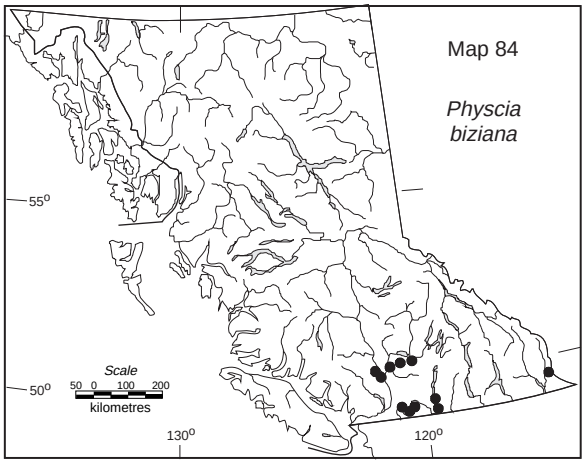
Map 84
Physcia biziana
55°
50°
Scale
50 0 100 200
kilometres
130°
120°

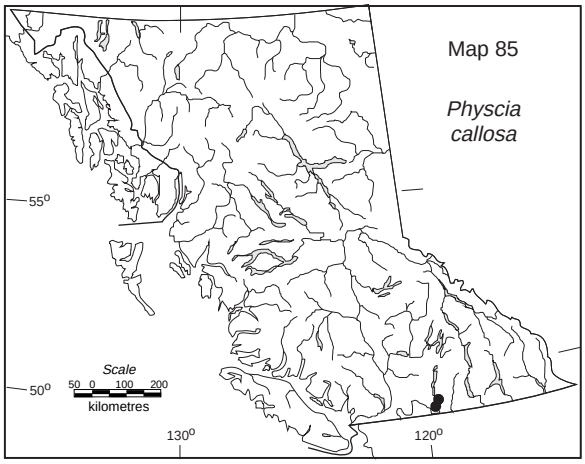
Map 85
Physcia callosa
55°
50°
Scale
50 0 100 200
kilometres
130°
120°

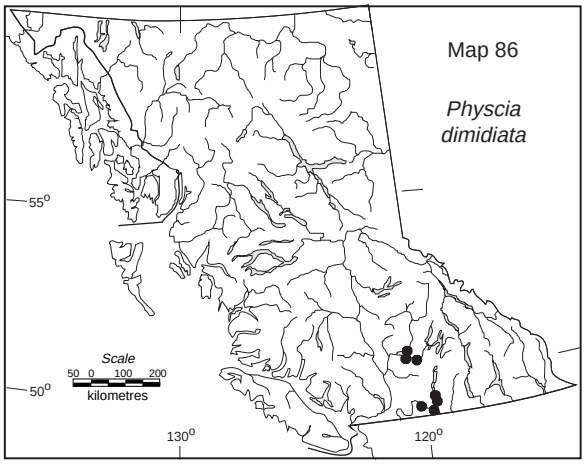
Map 86
Physcia dimidiata
55°
50°
130°
120°
Scale
50 0 100 200
kilometres

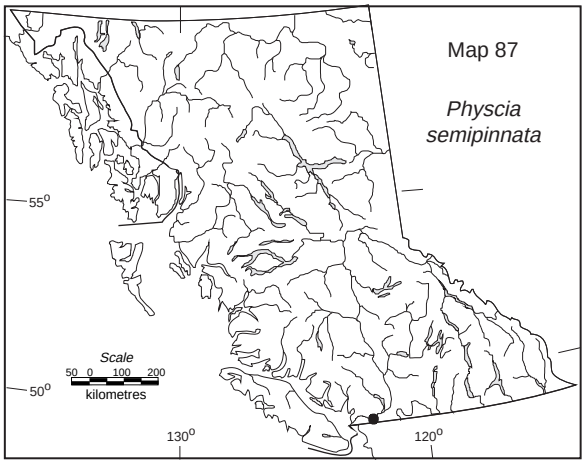
Map 87
Physcia semipinnata
55°
50°
130°
120°
Scale
50 0 100 200
kilometres

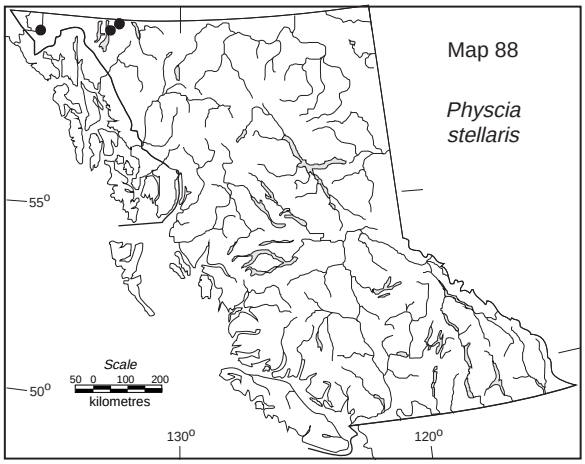
Map 88
Physcia stellaris
55°
50°
130°
120°
Scale
50 0 100 200
kilometres

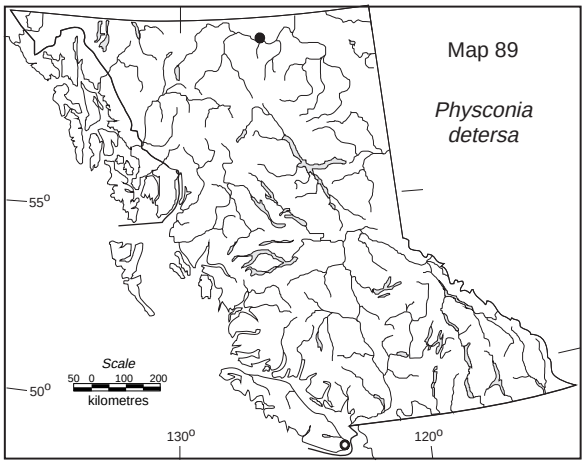
Map 89
Physconia detersa
55°
50°
130°
120°
Scale
50 0 100 200
kilometres

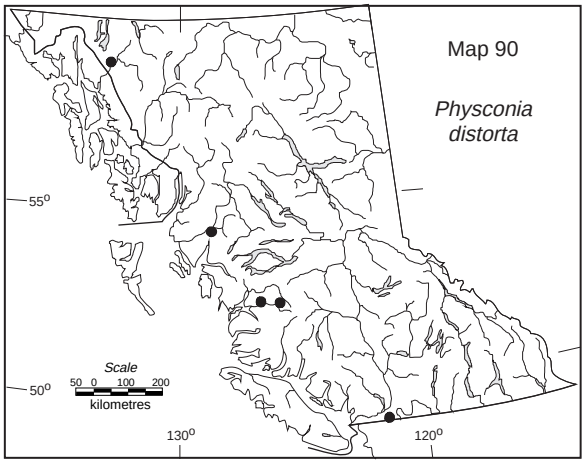
Map 90
Physconia distorta
55°
50°
130°
120°
Scale
50 0 100 200
kilometres

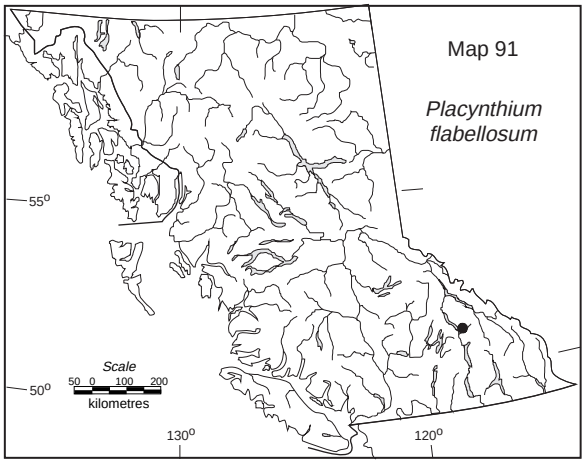
Map 91
Placynthium flabellosum
55°
50°
130°
120°
Scale
50 0 100 200
kilometres