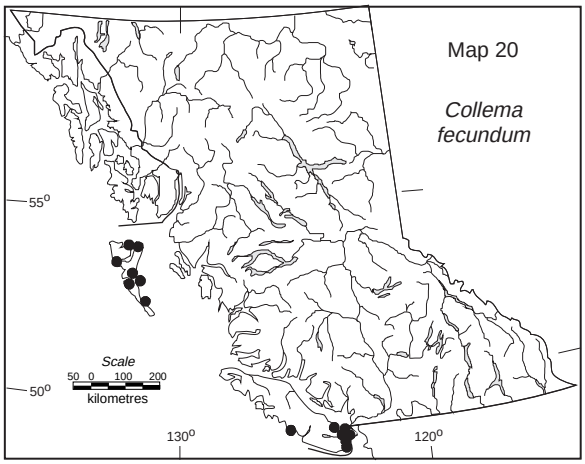
Map 20
Collema fecundum
55°
50°
Scale
50 0 100 200
kilometres
130°
120°

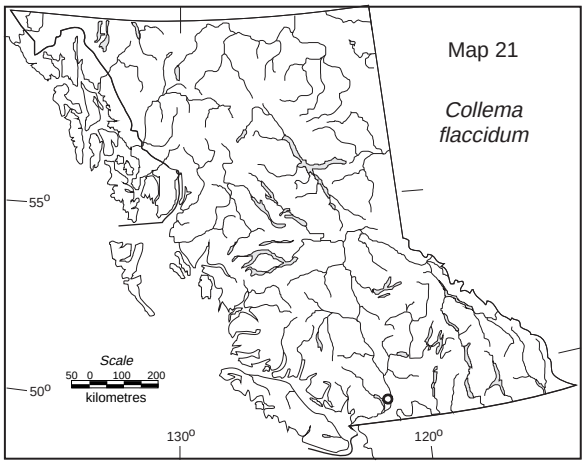
Map 21
Collema flaccidum
55°
50°
Scale
50 0 100 200
kilometres
130°
120°

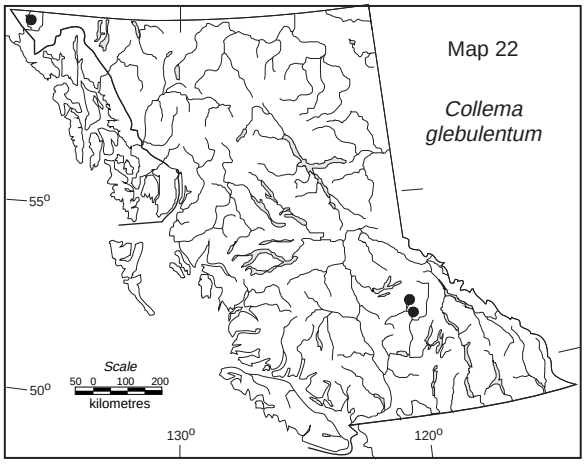
Map 22
Collema glebulentum
55°
50°
Scale
50 0 100 200
kilometres
130°
120°

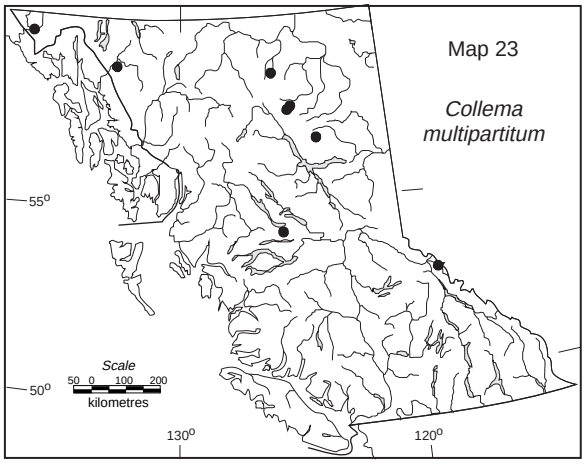
Map 23
Collema multipartitum
55°
50°
Scale
50 0 100 200
kilometres
130°
120°

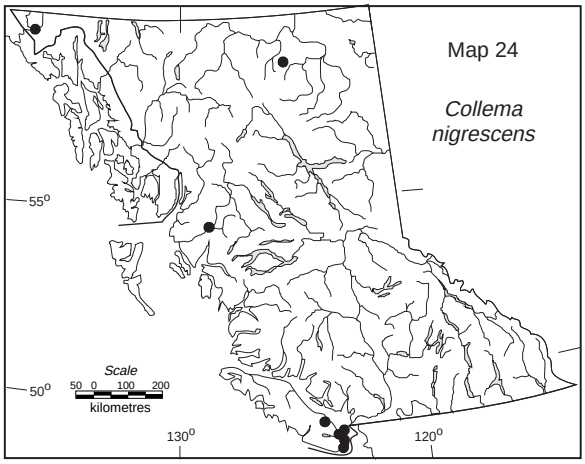
Map 24
Collema nigrescens
55°
50°
Scale
50 0 100 200
kilometres
130°
120°

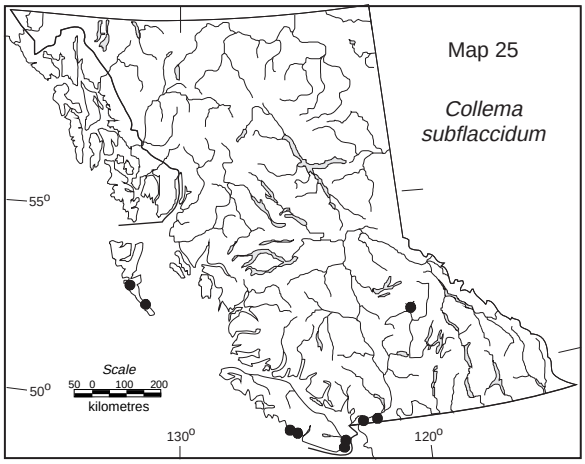
Map 25
Collema subflaccidum
55°
50°
Scale
50 0 100 200
kilometres
130°
120°

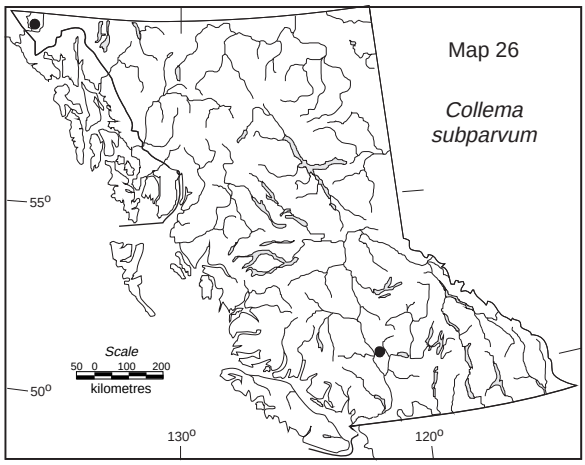
Map 26
Collema subparvum
55°
50°
130°
120°
Scale
50 0 100 200
kilometres

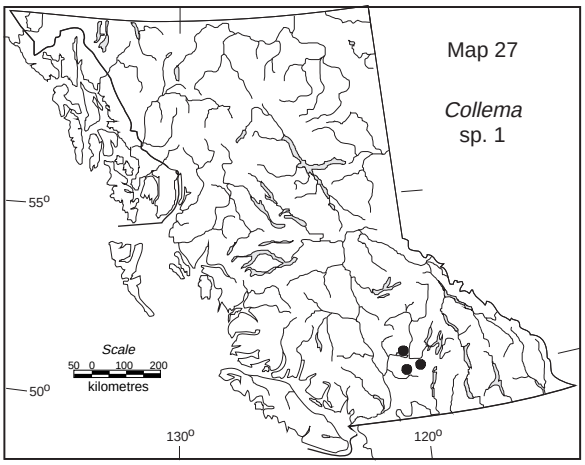
Map 27
Collema sp. 1
55°
50°
130°
120°
Scale
50 0 100 200
kilometres

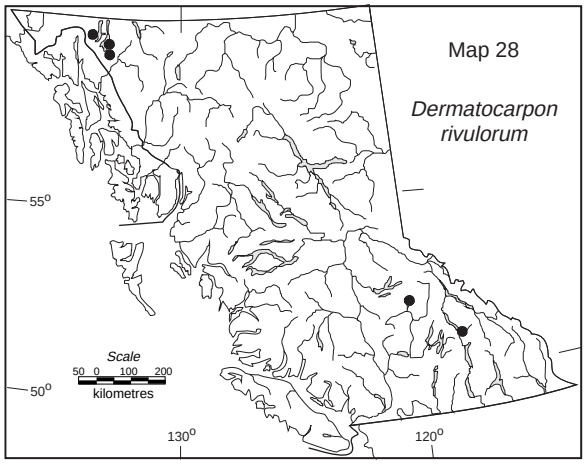
Map 28
Dermatocarpon rivulorum
55°
50°
130°
120°
Scale
50 0 100 200
kilometres

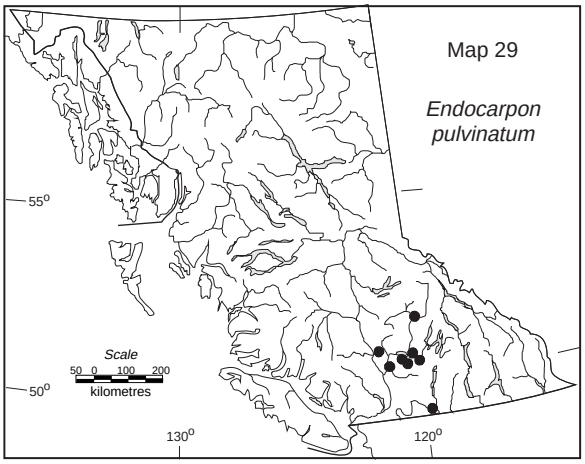
Map 29
Endocarpon pulvinatum
55°
50°
130°
120°
Scale
50 0 100 200
kilometres

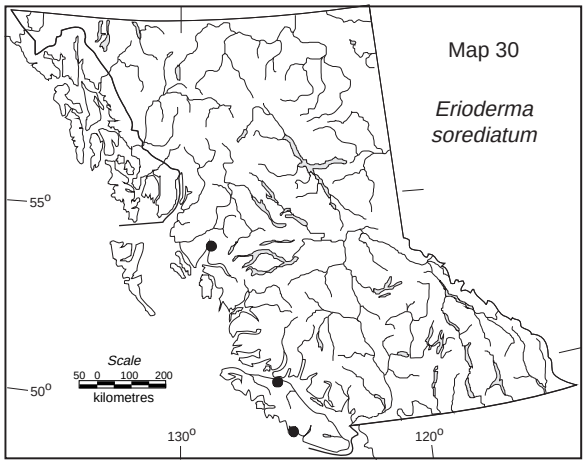
Map 30
Erioderma sorediatum
55°
50°
130°
120°
Scale
50 0 100 200
kilometres

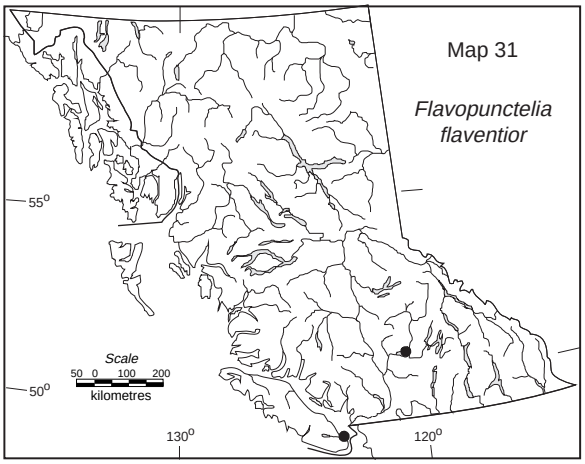
Map 31
Flavopunctelia flaventior
55°
50°
130°
120°
Scale
50 0 100 200
kilometres

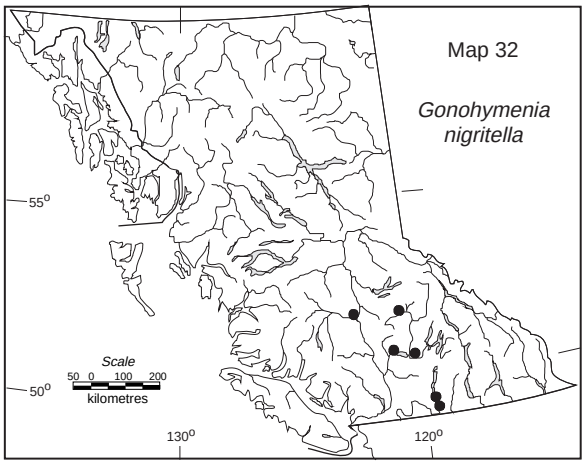
Map 32
Gonohymenia nigritella
55°
50°
Scale
50 0 100 200
kilometres
130°
120°

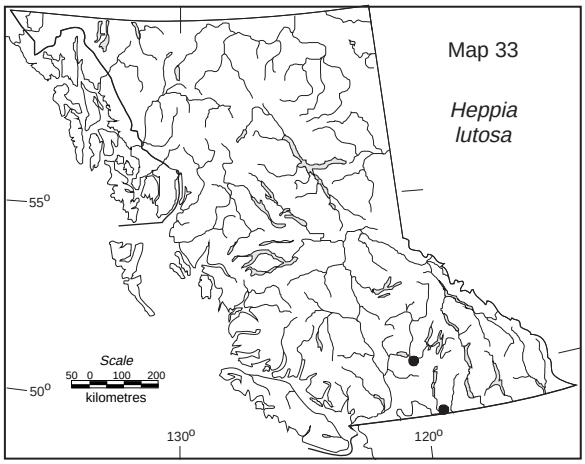
Map 33
Heppia lutosa
55°
50°
Scale
50 0 100 200
kilometres
130°
120°

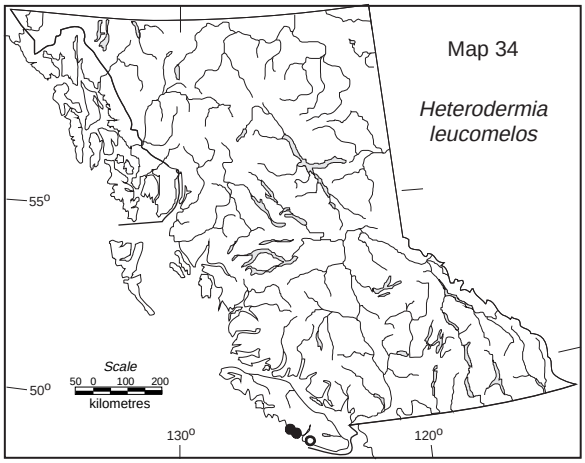
Map 34
Heterodermia leucomelos
55°
50°
Scale
50 0 100 200
kilometres
130°
120°

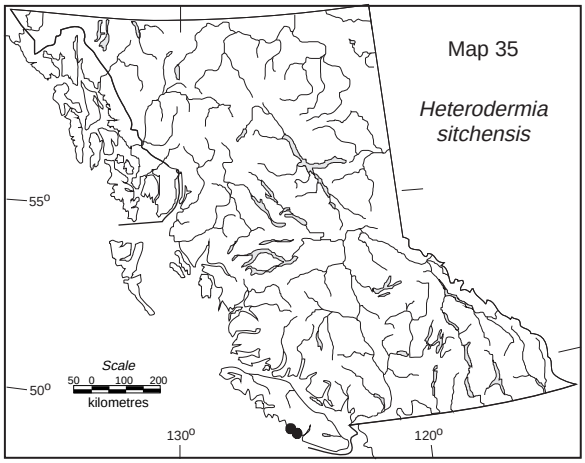
Map 35
Heterodermia sitchensis
55°
50°
Scale
50 0 100 200
kilometres
130°
120°

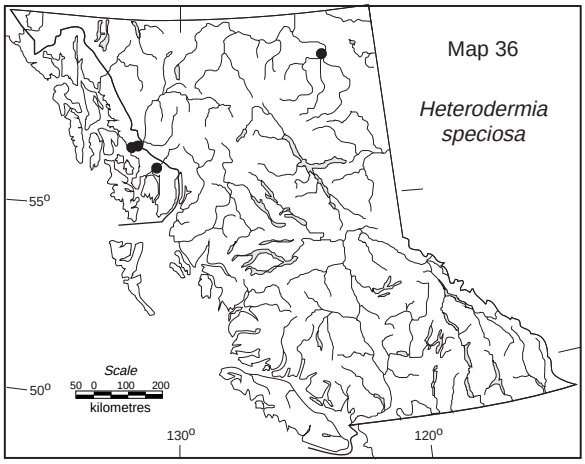
Map 36
Heterodermia speciosa
55°
50°
Scale
50 0 100 200
kilometres
130°
120°

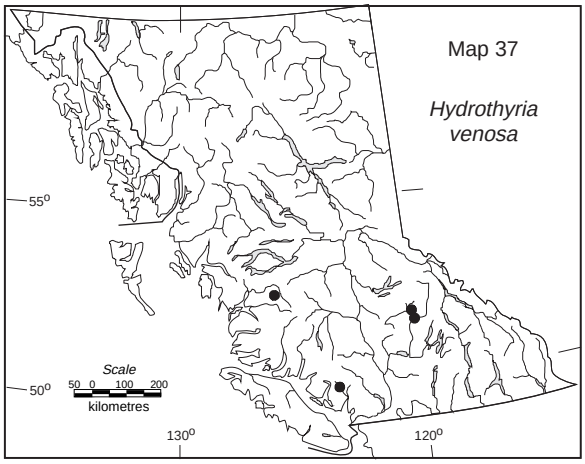
Map 37
Hydrothyria venosa
55°
50°
Scale
50 0 100 200
kilometres
130°
120°

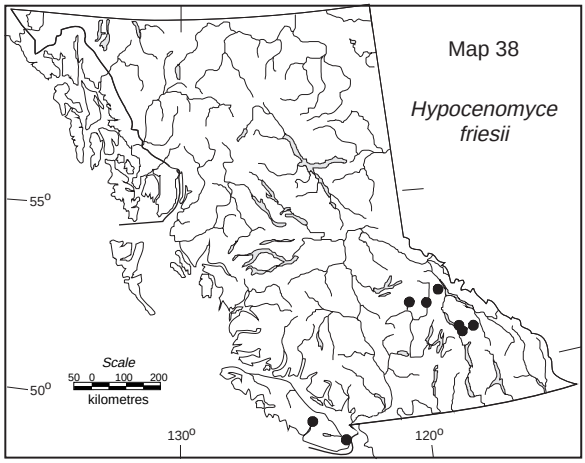
Map 38
Hypocenomyce friesii
55°
50°
Scale
50 0 100 200
kilometres
130°
120°

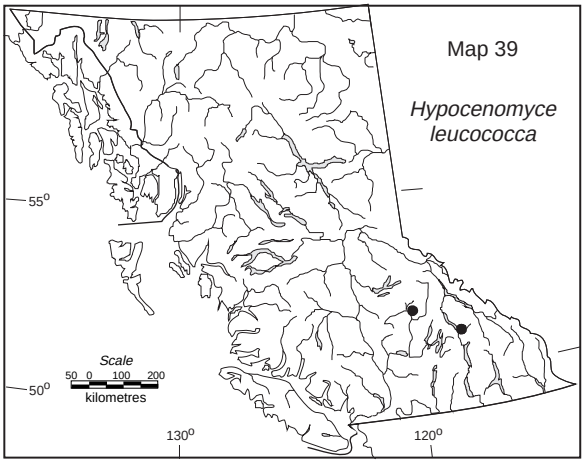
Map 39
Hypocenomyce leucococca
55°
50°
Scale
50 0 100 200
kilometres
130°
120°

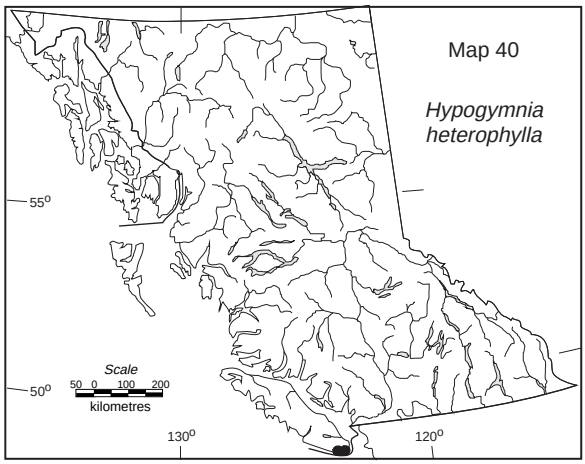
Map 40
Hypogymnia heterophylla
55°
50°
Scale
50 0 100 200
kilometres
130°
120°

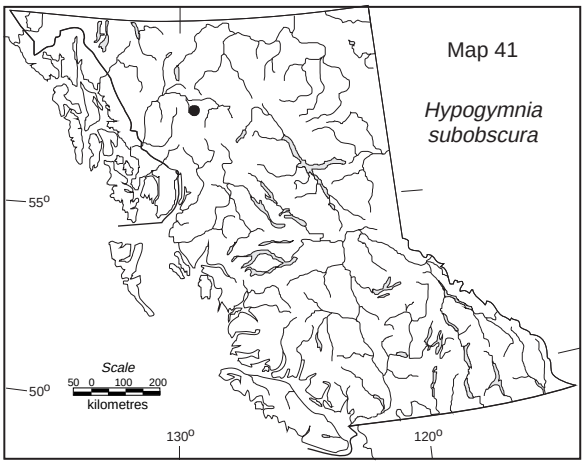
Map 41
Hypogymnia subobscura
55°
50°
Scale
50 0 100 200
kilometres
130°
120°

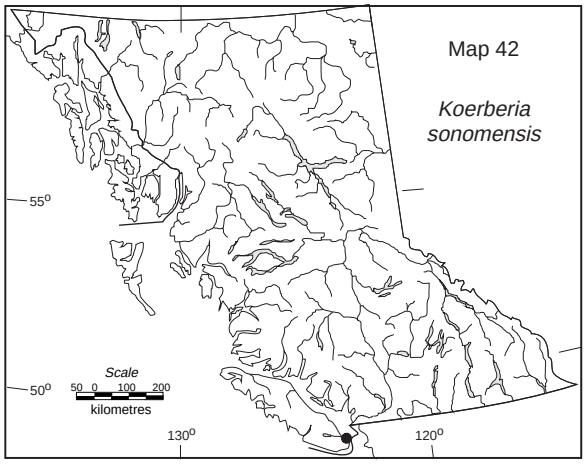
Map 42
Koerberia sonomensis
55°
50°
Scale
50 0 100 200
kilometres
130°
120°

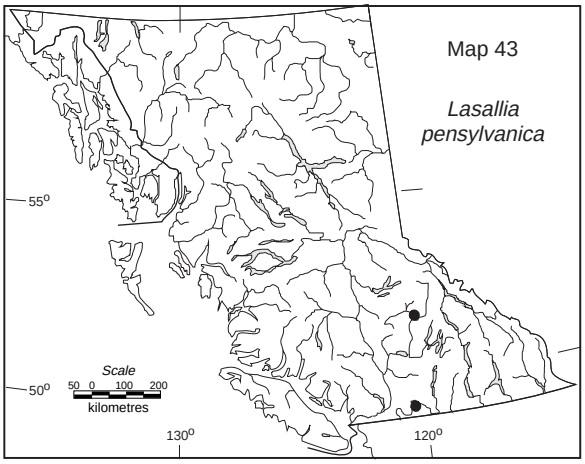
Map 43
Lasallia pensylvanica
55°
50°
Scale
50 0 100 200
kilometres
130°
120°

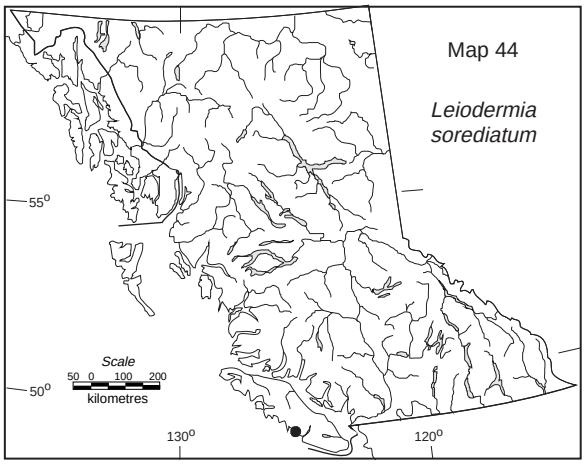
Map 44
Leiodermia sorediatum
55°
50°
Scale
50 0 100 200
kilometres
130°
120°

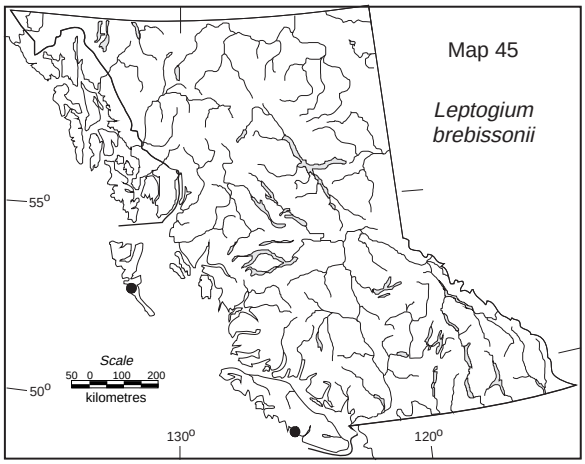
Map 45
Leptogium brebissonii
55°
50°
Scale
50 0 100 200
kilometres
130°
120°

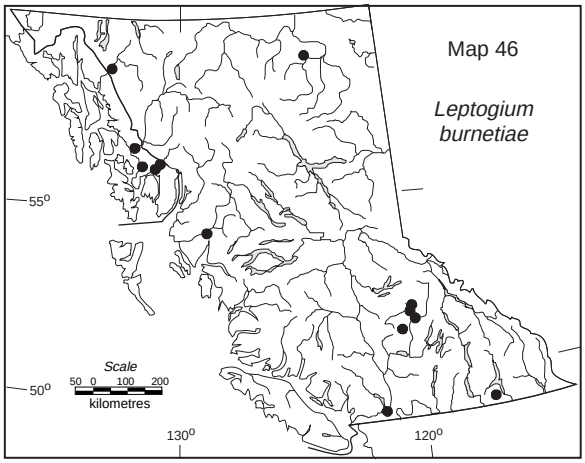
Map 46
Leptogium burnetiae
55°
50°
Scale
50 0 100 200
kilometres
130°
120°

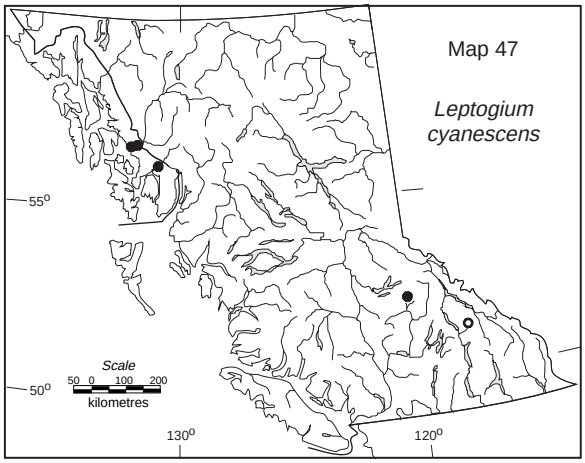
Map 47
Leptogium cyanescens
55°
50°
Scale
50 0 100 200
kilometres
130°
120°

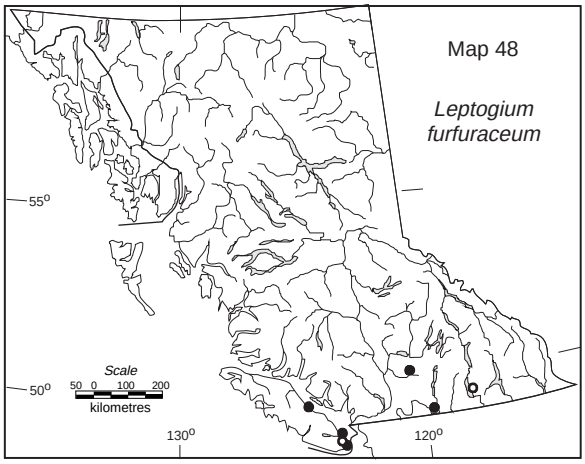
Map 48
Leptogium furfuraceum
55°
50°
Scale
50 0 100 200
kilometres
130°
120°

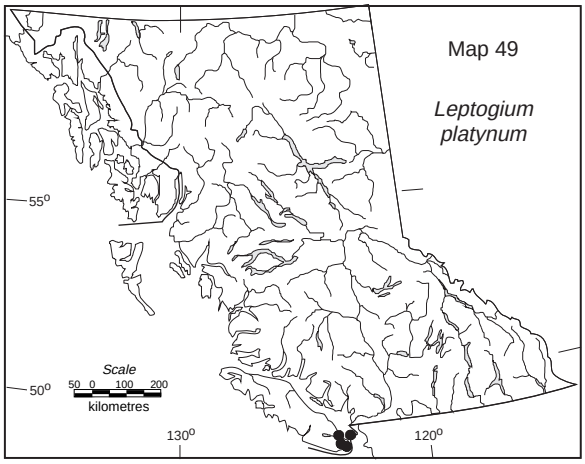
Map 49
Leptogium platynum
55°
50°
Scale
50 0 100 200
kilometres
130°
120°

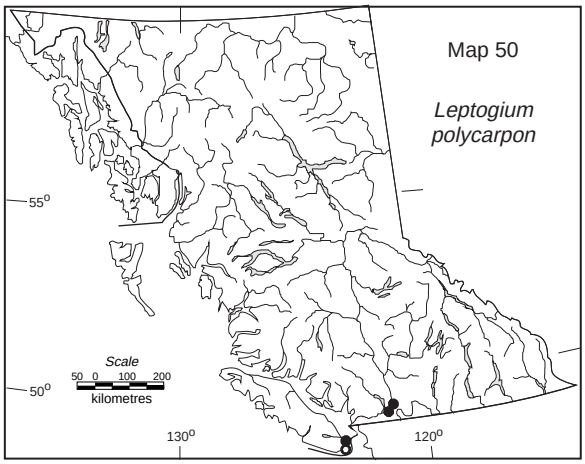
Map 50
Leptogium polycarpon
55°
50°
130°
120°
Scale
50 0 100 200
kilometres

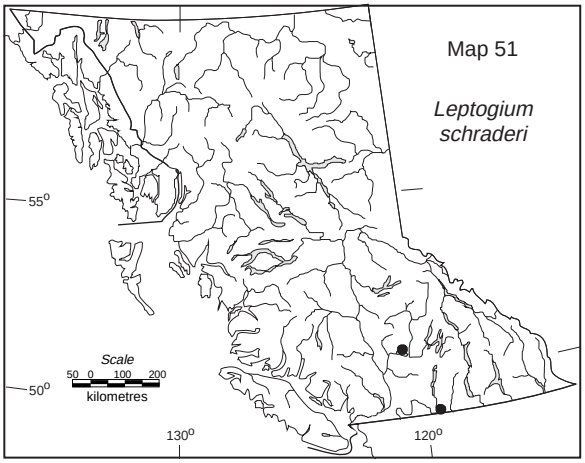
Map 51
Leptogium schraderi
55°
50°
130°
120°
Scale
50 0 100 200
kilometres

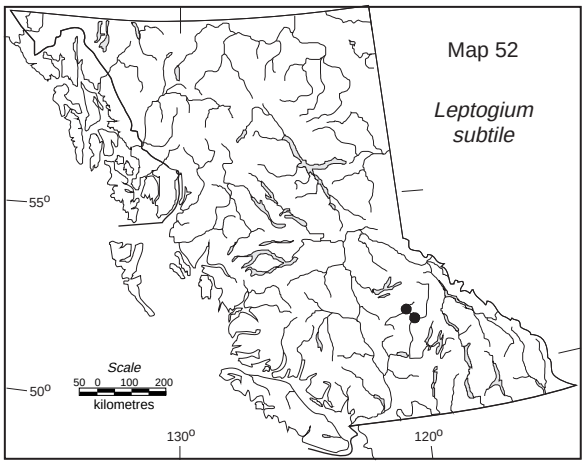
Map 52
Leptogium subtile
55°
50°
130°
120°
Scale
50 0 100 200
kilometres

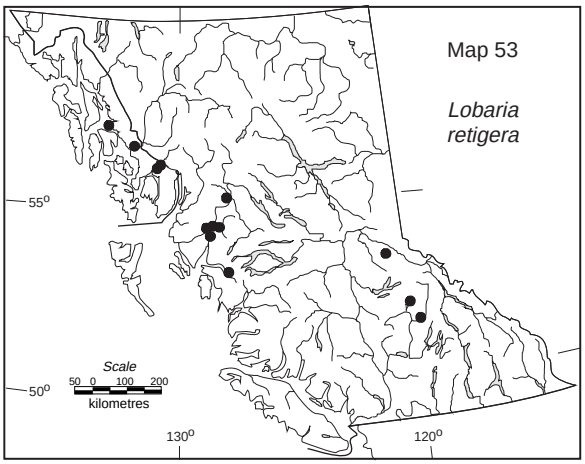
Map 53
Lobaria retigera
55°
50°
130°
120°
Scale
50 0 100 200
kilometres

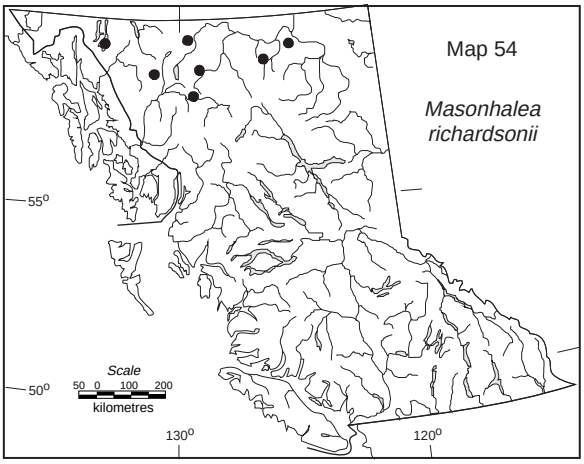
Map 54
Masonhalea richardsonii
55°
50°
130°
120°
Scale
50 0 100 200
kilometres

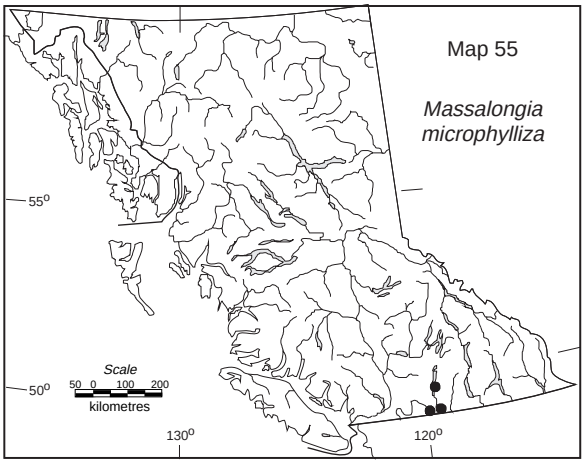
Map 55
Massalongia microphylliza
55°
50°
130°
120°
Scale
50 0 100 200
kilometres