



File: 195-30/IAPP

September 19, 2002

All *Interior Appraisal Manual* Subscribers

Dear Subscriber:

The following stumpage appraisal parameter values are effective October 1, 2002.

Interior Composite Index	206.1
Interior Target Rate	17.08
Interior Mean Value Index	23.33
Interior Base Rate	19.31

The average market values of lumber and chips, district value indexes and district average basic silviculture costs (for use with the district value indexes) also effective October 1, 2002, for use in the Comparative Value Pricing System are attached.

For the Market Pricing System, the consumer price index and lumber prices for stumpage rates calculated from October 1, 2002, to October 31, 2002, and the consumer price indexes and lumber prices for the previous two months are also attached. Note that this information can be obtained as soon as it is available from each regional office, or on the Revenue Branch web site at [www.for.gov.bc.ca/revenue/public.htm](http://www.for.gov.bc.ca/revenue/public.htm).



This document and information is intended for information and internal use and may be protected under the *Federal Copyright Act* (see attached guidelines).

Yours truly,

Bill Howard  
Director  
Revenue Branch

Attachments

---

• THE GOVERNMENT OF BRITISH COLUMBIA IS AN "EMPLOYMENT EQUITY EMPLOYER" •

Ministry of  
Forests

Revenue Branch

Location:  
2<sup>nd</sup> Floor, 1450 Government St  
Victoria, BC

Mailing Address:  
PO Box 9511 Stn Prov Govt  
Victoria, BC V8W 9C2

Tel: 250-387-1701  
Fax: 250-387-5670



**AVERAGE MARKET VALUES FOR STUD AND RANDOM LENGTH LUMBER  
COINCIDENT ZONING  
EFFECTIVE OCTOBER 1, 2002  
FOR THE TWELVE MONTHS ENDED JUNE 30, 2002  
AVERAGE LUMBER MARKET VALUES (\$/MBM)**

AMV ZONE	BALSAM		CEDAR		FIR / LARCH		HEMLOCK		LODGEPOLE PINE		WHITE PINE		YELLOW PINE		SPRUCE	
	Stud	Random	All	Random	Stud	Random	All	Random	Stud	Random	All	Random	Stud	Random	Stud	Random
5	395	351	779	438	395	438	355	389	395	389	476		395	399	395	399
6	395	352	779	438	395	438	355	389	395	389	476		395	399	395	399
7	395	379	779	444	395	444	355	418	395	418	480	418	395	431	395	431
8	395	349	779	399	395	399	350	387	395	387	475	411	395	397	395	397
9	357	326						363	357	363			357	370	357	370

For Appraisals Effective March 1, 1993  
 Zone 5: Northern Interior & Quesnel  
 Zone 6: Skeena  
 Zone 7: Southern Interior  
 Zone 8: Southern Cariboo  
 Zone 9: Fort Nelson - Peace

Verified by: 



**AVERAGE MARKET VALUES FOR SMALL LOGS  
EFFECTIVE OCTOBER 1, 2002  
FOR THE TWELVE MONTHS ENDED JUNE 30, 2002  
AVERAGE LUMBER MARKET VALUES (\$/Mbm)**

AMV ZONE	BALSAM		CEDAR		FIR / LARCH		HEMLOCK		LODGEPOLE PINE		WHITE PINE		YELLOW PINE		SPRUCE	
	Stud	Random	All	Random	Stud	Random	All	Random	Stud	Random	All	Stud	Random	All	Stud	Random
15	348	348	686	348	348	348	312	348	348	348	419	348	348	368	348	348
16	348	348	686	348	348	348	312	348	348	348	419	348	348	368	348	348
17	348	348	686	348	348	348	312	348	348	348	423	348	348	368	348	348
18	348	348	686	348	348	348	308	348	348	348	418	348	348	362	348	348
19	314	314							314	314					314	314

For Appraisals Effective December 1, 1994  
 Zone 15: Northern Interior & Quesnel  
 Zone 16: Skeena  
 Zone 17: Southern Interior  
 Zone 18: Southern Cariboo  
 Zone 19: Fort Nelson - Peace

Verified by: 



**AVERAGE MARKET VALUES FOR LICENSES WHICH REQUIRE UTILIZATION OF SMALL LOGS  
EFFECTIVE OCTOBER 1, 2002  
FOR THE TWELVE MONTHS ENDED JUNE 30, 2002  
AVERAGE LUMBER MARKET VALUES (\$/MBM)**

AMV ZONE	BALSAM		CEDAR	FIR / LARCH		HEMLOCK	LODGEPOLE PINE		WHITE PINE	YELLOW PINE	SPRUCE	
	Stud	Random		Stud	Random		Stud	Random			Stud	Random
25	249	249	779	287	287	355	258	258	348		246	246

For Appraisals Effective April 1, 1997  
Zone 25: Interior

Verified by: 



**AVERAGE MARKET VALUES FOR MANDATORY GRADE 4 HEMLOCK LOG UTILIZATION  
EFFECTIVE OCTOBER 1, 2002  
FOR THE TWELVE MONTHS ENDED JUNE 30, 2002  
AVERAGE LUMBER MARKET VALUES (\$/MBM)**

AMV ZONE	BALSAM		CEDAR	FIR / LARCH		HEMLOCK	LOGEPOLE PINE		WHITE PINE	YELLOW PINE		SPRUCE	
	Stud	Random		Stud	Random		Stud	Random		All	Stud	Random	
35	395	351	779	395	438	283	395	389	476			395	399
36	395	352	779	395	438	296	395	389	476			395	399
37	395	379	779	395	444	325	395	418	480	418		395	431
38	395	349	779	395	399	329	395	387	475	411		395	397

For Appraisals Effective January 1, 1998  
 Zone 35: Northern Interior & Quesnel  
 Zone 36: Skeena  
 Zone 37: Southern Interior  
 Zone 38: Southern Cariboo

Verified by: 



**TABLE 2A: FINAL RATES - TRADITIONAL FORMAT**  
**INTERIOR AVERAGE CHIP VALUES**  
**EFFECTIVE OCTOBER 1, 2002**

(For The Twelve Months Ended June 30, 2002)

APPRAISAL POINT	CODE	VWV \$/BDU	CEDAR	APPRAISAL POINT	CODE	VWV \$/BDU	CEDAR
100 Mile House	100M	69	10	Lillooet	LILL	63	10
Adams Lake	ADLK	73	19	Louis Creek	LCK	74	19
Armstrong	ARMS	73	19	Lumby	LUMB	72	19
Bear Lake	BELK	76	10	Lytton	LYTT	70	19
Boston Bar	BOBA	69	19	Mackenzie	MKEN	74	10
Burns Lake	BSLK	65	10	McBride	MBRI	64	10
Canoe	CANO	72	19	Merritt	MERR	73	19
Carmaby	CARN	62	62	O.K. Falls	OKFA	67	19
Chasim	CHSM	67	10	Prince George	PRGE	78	10
Chetwynd	CHET	69	10	Princeton	PRIN	70	19
Clear Lake	CLLK	77	10	Quesnel	QUES	73	10
Craigellachie	CRAI	57	19	Revelstoke	REVE	59	19
Engen	ENGE	68	10	Smithers	SMIT	60	60
Fort Nelson	FTNE	53	10	Squamish	SQUA	88	10
Fort St. James	FTJA	67	10	Strathnaver	STRA	72	10
Fort St. John	FTJO	64	10	Taylor	TAYL	64	10
Fraser Lake	FRLK	67	10	Terrace	TERR	66	66
Hazelton	HAZE	62	62	Upper Fraser	UPFR	78	10
Houston	HOUS	62	10	Valerount	VALE	66	10
Isle Pierre	ISPI	77	10	Vanderhoof	VAND	69	10
Kamloops	KAML	76	19	Vavenby	VAVE	72	19
Kelowna	KELO	71	19	Westbank	WEST	71	19
Kitwanga	KITW	63	63	Williams Lake	WILK	69	10
Lavington	LAVI	72	19				
Canal Flats	CAFL	68	10				
Castlegar	CAST	72	19				
Cranbrook	CRAN	67	10				
Creston	CRES	64	10				
Elko	ELKO	65	10				
Galloway	GALL	65	10				
Grand Forks	GRFO	69	19				
Midway	MIDW	68	17				
Park Siding	PASI	69	10				
Radium	RADI	66	10				
Slocan	SLOC	70	19				
Thru	THRU	72	19				
Ymir	YMIR	71	19				

Verified by: \_\_\_\_\_



**INTERIOR VALUE INDEX BY DISTRICT AND SPECIES  
EFFECTIVE October 1, 2002  
VALUES INDEXES (\$/m<sup>3</sup>)**

DISTRICT	BALSAM	CEDAR	FIR	HEMLOCK	LARCH	LODGEPOLE PINE	SPRUCE	WHITE PINE	YELLOW PINE
Lakes	17.04		-8.39	-36.28		24.86	37.99		
Morice	15.85		-8.39	-36.28		28.56	40.41		
Kispiox	5.32	51.62	-8.39	-21.72		9.19	26.81		
Kailum	1.67	36.83	-8.39	-42.26		26.14	14.80		
Bulkley-Cassiar	2.33		-8.39	-27.49		21.03	33.55		
Clearwater	6.61	41.36	11.12	-61.21	15.29	18.60	39.12	5.55	20.58
Kamloops	26.89	52.40	19.59	-23.12	15.29	29.61	51.84	-0.59	20.58
Salmon Arm	19.37	49.87	15.39	-23.20	18.53	30.98	51.55	12.60	20.58
Vernon	11.00	44.89	17.80	-23.99	14.75	25.60	44.66	13.73	20.58
Penticton	18.05	52.70	11.39	-36.43	13.40	24.99	48.17	9.85	20.58
Merritt	22.29	44.76	17.60	-36.43	15.29	25.50	51.26	9.85	20.58
Lillooet	-9.20	44.76	-15.99	-36.43	15.29	2.30	15.20	9.85	20.58
Prince George	19.74	43.60	27.13	-21.01		35.96	45.70		
Robson Valley	1.78	46.25	13.74	-34.03		15.19	34.45	11.78	
Vanderhoof	25.08		34.49			27.46	39.98		
Fort St. James	18.26		26.40			29.02	44.31		
MacKenzie	15.73					28.23	39.61		
Dawson Creek	-3.22					11.28	21.07		
Fort St. John	-1.64					9.47	16.71		
Fort Nelson	-14.49					-4.72	7.51		
Cranbrook	12.18	43.00	0.36	-14.56	0.94	17.66	40.24	1.38	-7.69
Invermere	3.32	34.55	-0.01	-37.01	0.53	12.42	34.44	1.38	-7.69
Arrow	3.51	46.97	1.91	-31.63	4.90	10.92	35.31	-0.38	-7.69
Boundary	15.48	52.41	11.95	-22.04	14.51	22.06	44.87	13.20	-7.69
Kootenay	0.07	38.99	-2.60	-31.74	-0.30	8.88	30.93	4.27	-7.69
Columbia	-16.86	38.66	-17.39	-52.34	5.78	6.19	18.51	-11.12	-7.69
Quesnel	10.03	9.90	32.79	-30.68		28.58	42.66		
Williams Lake	9.85	9.90	3.47	-30.68		14.32	27.81		
Horsefly Forest	13.03	9.90	3.86	-30.68		22.00	31.41		
100 Mile House	19.58	9.90	-1.53	-30.68		22.34	33.07		
Chilcoot	11.23		-17.76	-30.68		-6.79	4.19		

REVENUE BRANCH

VERIFIED BY

*SBF*



**INTERIOR SILVICULTURE COSTS BY REGION AND SPECIES  
EFFECTIVE OCTOBER 1, 2002**

(For use with the Value Indexes by District and Species for the Determination of the Silviculture Levy)

**BASIC SILVICULTURE COSTS (\$/m3)**

REGION	BALSAM	CEDAR	FIR	HEMLOCK	LARCH	LODGEPOLE PINE	SPRUCE	WHITE PINE	YELLOW PINE
Prince Rupert	\$5.44	\$4.08	\$3.36	\$4.36		\$5.82	\$5.47		
Kamloops	\$7.10	\$8.22	\$7.92	\$8.53	\$7.56	\$6.60	\$7.02	\$8.27	\$6.61
Prince George	\$7.03	\$8.08	\$5.22	\$7.59		\$6.12	\$6.87	\$5.85	
Nelson	\$7.11	\$7.45	\$7.61	\$7.14	\$8.06	\$7.89	\$7.13	\$7.50	\$15.79
Cariboo	\$5.47	\$7.29	\$4.80	\$7.25		\$5.88	\$5.61		

Revenue Branch

  
 Verified by: \_\_\_\_\_



**MARKET PRICING SYSTEM LUMBER VALUES (\$/MBM)**

FROM THE THREE MONTHS ENDED July 31, 2002

**FOR MARKET PRICING STUMPAGE CALCULATIONS BETWEEN October 1 and 31, 2002**

AMV ZONE	BALSAM	CEDAR	FIR / LARCH	HEMLOCK	LODGE-POLE PINE	WHITE PINE	YELLOW PINE	SPRUCE
5	346	759	359	345	346	346		346
6	345	759		345	346			346
7	366	759	379	345	366	366	366	366
8	357	759	359	345	357	357	357	357
9	336				336			336

B.C. C.P.I. (P110000) effective this period:	118.5
--	-------

For Appraisals Effective January 1, 1999

Zone 5: Northern Interior & Quesnel


Zone 6: Skeena

Zone 7: Southern Interior

Zone 8: Southern Cariboo

Zone 9: Fort Nelson - Peace

Verified By:





**MARKET PRICING SYSTEM LUMBER VALUES (\$/MBM)**

FROM THE THREE MONTHS ENDED June 30, 2002

**FOR MARKET PRICING STUMPAGE CALCULATIONS BETWEEN September 1 and 30, 2002**

AMV ZONE	BALSAM	CEDAR	FIR / LARCH	HEMLOCK	LODGE-POLE PINE	WHITE PINE	YELLOW PINE	SPRUCE
5	386	788	399	378	386	386		386
6	378	788		378	386			386
7	410	788	415	378	410	410	410	410
8	389	788	399	378	389	389	389	389
9	374				374			374

B.C. C.P.I. (P110000) effective this period:	118.2
--	-------

For Appraisals Effective January 1, 1999

Zone 5: Northern Interior & Quesnel


Zone 6: Skeena

Zone 7: Southern Interior

Zone 8: Southern Cariboo

Zone 9: Fort Nelson - Peace

Verified By:





**MARKET PRICING SYSTEM LUMBER VALUES (\$/MBM)**

FROM THE THREE MONTHS ENDED May 31, 2002

**FOR MARKET PRICING STUMPAGE CALCULATIONS BETWEEN August 1 and 31, 2002**

AMV ZONE	BALSAM	CEDAR	FIR / LARCH	HEMLOCK	LODGE-POLE PINE	WHITE PINE	YELLOW PINE	SPRUCE
5	417	796	417	400	417	417		417
6	400	796		400	417			417
7	451	796	468	400	451	451	451	451
8	418	796	417	400	418	418	418	418
9	403				403			403

B.C. C.P.I. (P110000) effective this period: 118.1

For Appraisals Effective January 1, 1999

Zone 5: Northern Interior & Quesnel


Zone 6: Skeena

Zone 7: Southern Interior

Zone 8: Southern Cariboo

Zone 9: Fort Nelson - Peace

Verified By: \_\_\_\_\_





# Copyright Guidelines

## Copyright statement

Copyright of this material belongs exclusively to the Province of British Columbia. This copy is intended for private study or research purposes only.

No person or entity is permitted to reproduce this material, in whole or in part, for distribution either free of charge or for 'commercial purposes', unless that person or entity has a signed licence agreement with the Intangible Property Program for British Columbia. Reproduction for commercial purposes is reproduction for the purposes of sale, rent, trade or distribution, or posting it on the Internet or on electronic bulletin boards. Further details over these and other government-owned works can be obtained by reference to the *Federal Copyright Act*.

## Freedom of Information versus Copyright Releases and Licences

The *Freedom of Information and Protection of Privacy Act* gives you access to material for private study or research purposes only. It does not, in any manner, give you copyright release. A copyright release authorizes you to reproduce and distribute the information for a non-profit purpose. An exclusive or non-exclusive licence authorizes distribution for profit.

Copyright releases, in the majority of cases, only cover portions of documents. It is general practice that any person wanting to reproduce whole documents, even for non-profit purposes, must obtain a license agreement.

The conditions of a copyright release may include that you publish with the material:

- A disclaimer that states that you are not the owner of the information you are distributing
- That copyright and ownership remains exclusively with the Province of British Columbia
- A statement that you are not the official source of this information
- A statement that there is no implied endorsement from the Province of British Columbia
- An errors and omissions statement that says the Province of British Columbia is not responsible for the accuracy and completeness of the information you are distributing
- A limitation of liability to the Province of British Columbia from any damages arising from the use of the material being distributed

The conditions of a licence may include the above copyright release conditions, plus:

- Posting of a notice of intent for non-exclusive licences or an open bidding process for exclusive licences
- Schedules and amount of royalty payments to the Province of British Columbia
- Duration of licence agreement and conditions of renewal or extension
- Requirements for reporting

## Where to obtain a copyright release or licence

All requests for copyright releases and licences are handled by the Province of British Columbia, Intangible Property Program, Ministry of Finance and Corporate Relations.

Intangible Property Program  
Ministry of Finance and Corporate Relations  
Location: Main Floor, 541 Superior Street, Victoria, BC  
Mailing Address: P.O. Box 9459 Stn Prov Govt, Victoria, BC, V8W 9V7  
Telephone at: (250) 356-0843  
Fax Number: (250) 356-0846

